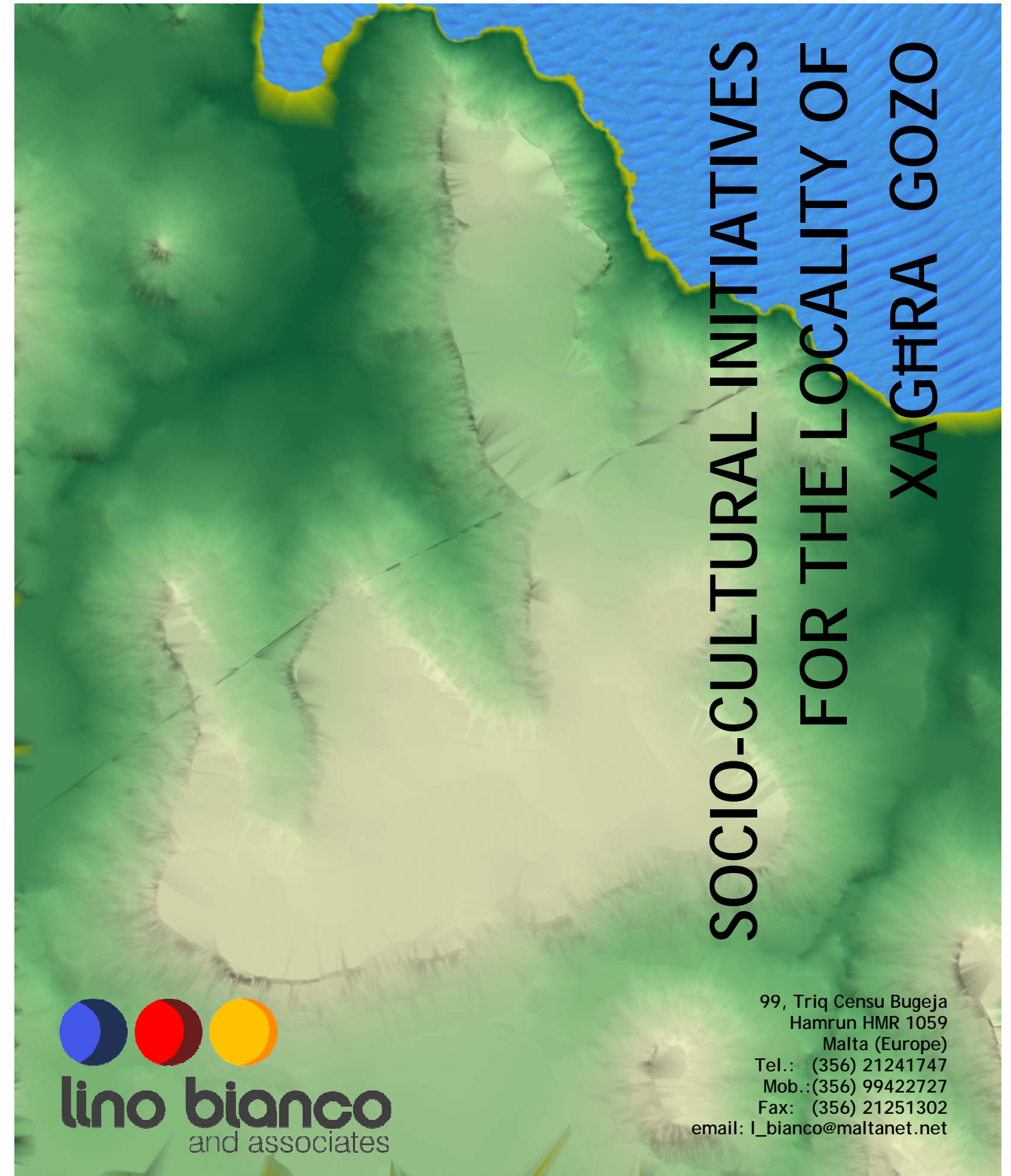
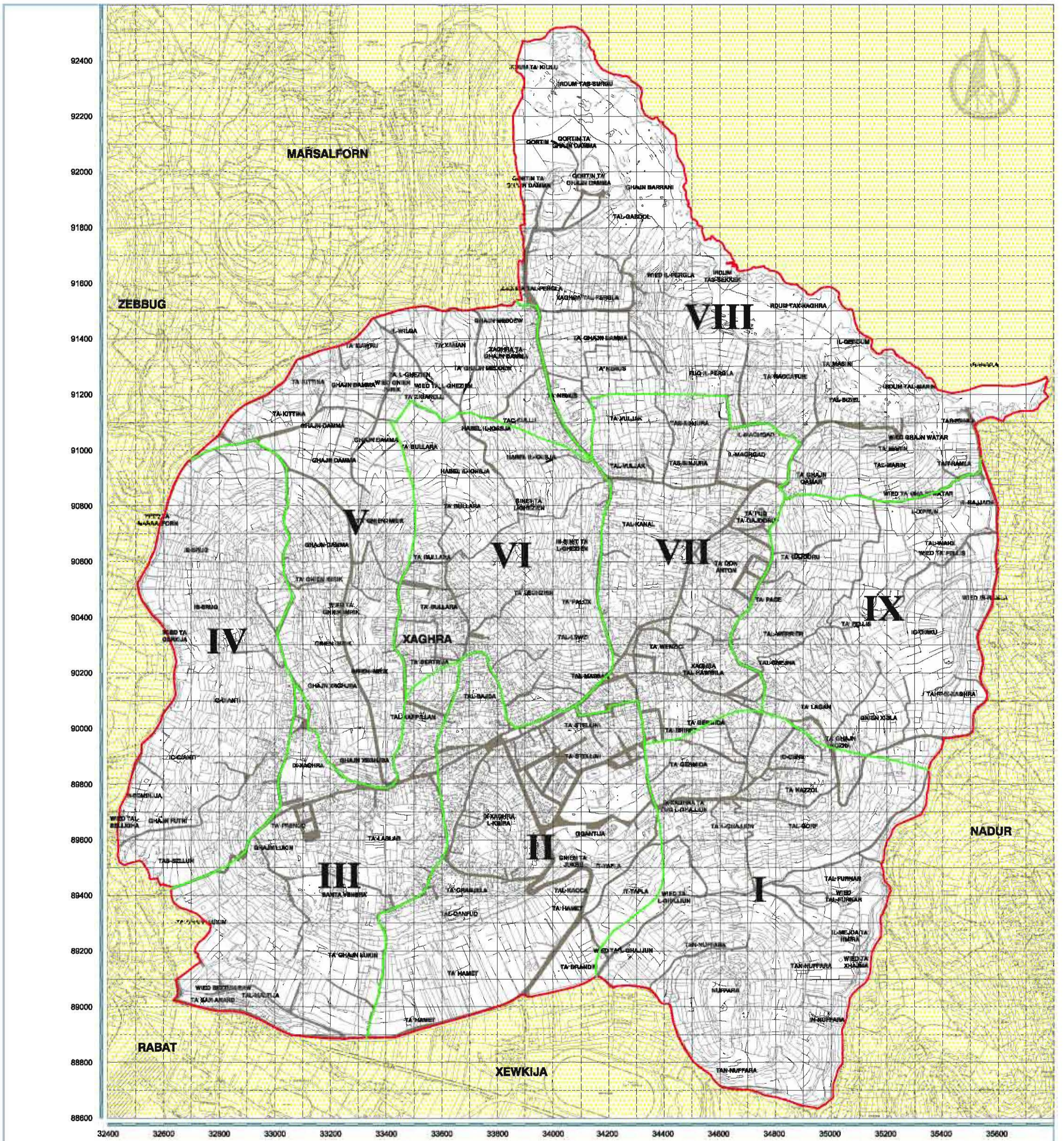



DRAWINGS

22_06_1	SITE LOCATION
22_06_2	TOPOGRAPHY
22_06_3	AERIAL VIEWS SINCE 1957
22_06_4	GEOLOGY
22_06_5	SOILS
22_06_6	LAND USE
22_06_7	CULTURAL ASSESTS
22_06_8	NATURAL ASSETS
22_06_9	SCHEDULED AREAS
22_06_10	GEOCULTURAL SETTING





Map is indicative only; not to be used for measurement or direct interpretation.
 Based on 1988 Planning Directorate survey sheets nos 3288, 3289, 3290, 3291, 3292, 3488, 3489, 3490, 3491 and 3492. Scale 1:2500, August 1988 aerial survey.



- LEGEND:**
- Xaghra Local Council Boundary
 - Territory not belonging to Xaghra Local Council
 - Road Networks
 - Zone Boundary
 - I** Zone Number



PROJECT TITLE:
SOCIO-CULTURAL INITIATIVES FOR THE LOCALITY OF XAGHRA, GOZO

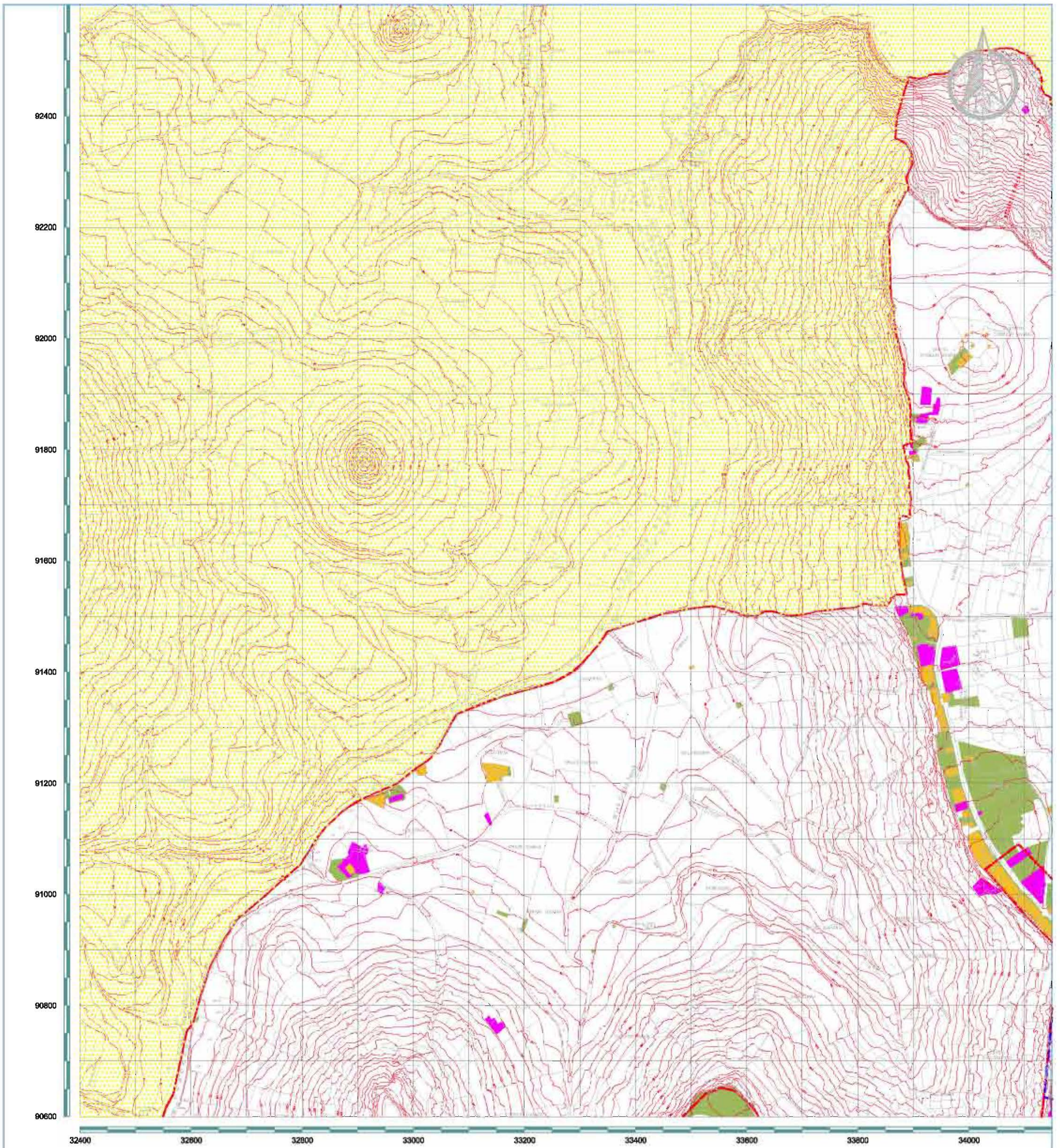
DRAWING TITLE:
SITE LOCATION

SCALE: 1:10000 DATE: March '07

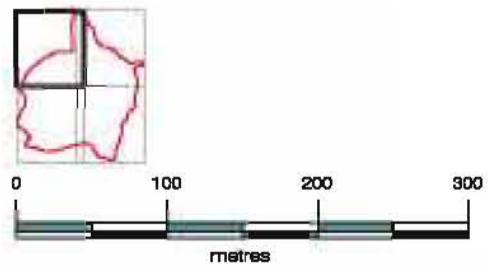
DRAWN BY: E. MIFSUD DRAWING NO.: 22_06_1
 D. BORG



CLIENT:
**XAGHRA LOCAL COUNCIL
 VJAL IT-TMIENJA TA' SETTEMBRU
 XAGHRA, GOZO**



Map is indicative only; not to be used for measurement or direct interpretation.
 Based on 1965 Planning Directorate survey sheets nos 3268, 3289, 3290, 3291, 3292, 3488, 3489, 3490, 3491 and 3492. Scale 1:2500, August 1988 aerial survey.



LEGEND :

- Xaghra Local Council Boundary
- Territory not belonging to Xaghra Local Council
- Contours
- Pre 1968
- 1968 - 1988
- 1988 - to-date
- Development Zone
- Urban Conservation Area

lino bianco
 and associates
 99, Triq Censu Bugejs,
 Hamrun HMR 10MALTA (Europe)
 Tel.: (356) 2124 1747
 Mob: 9942 2727
 Fax: (356) 2126 1302
 E-mail: l.bianco@melbimnet.net

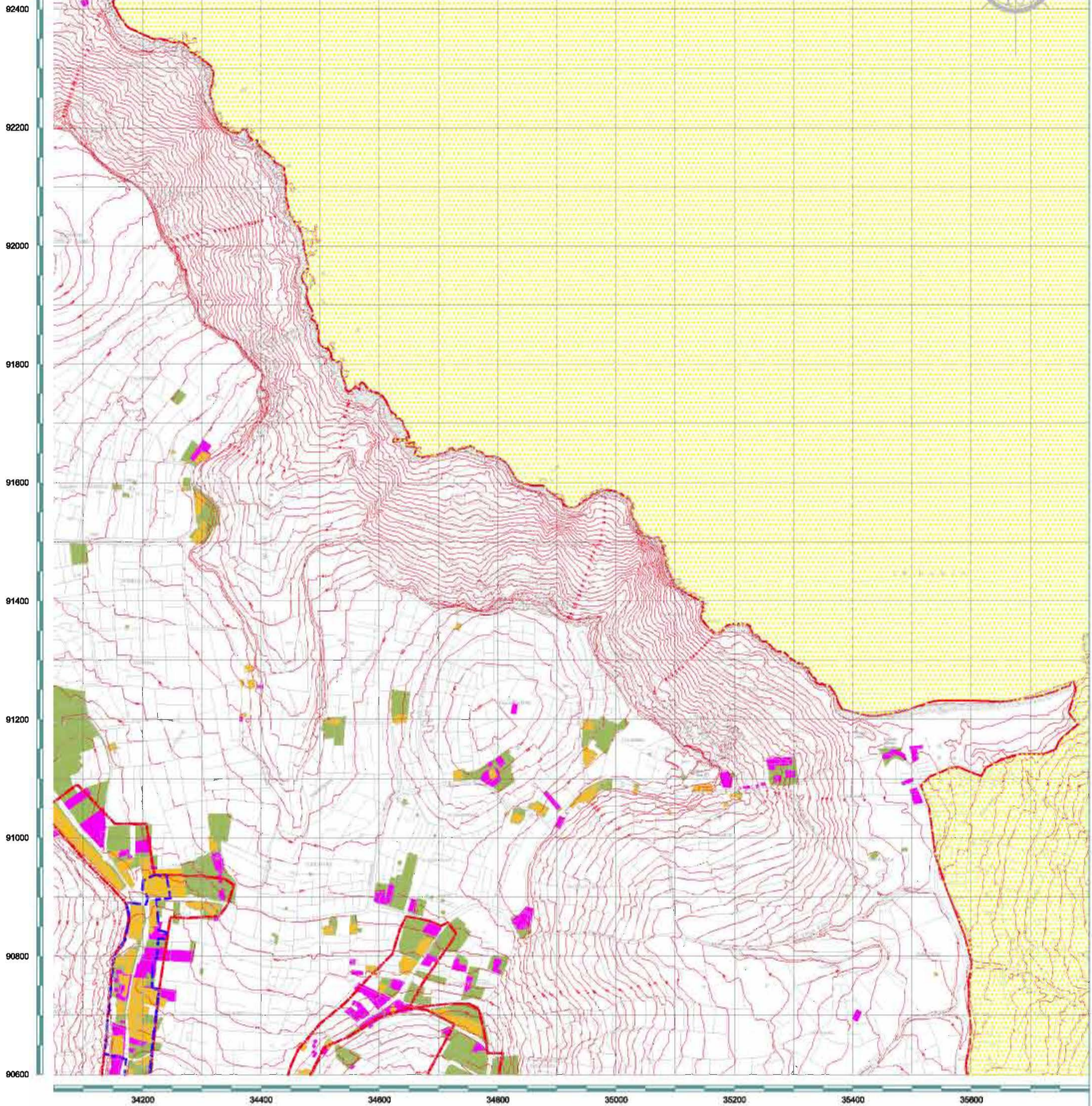
PROJECT TITLE :
 SOCIO-CULTURAL INITIATIVES
 FOR THE LOCALITY OF
 XAGHRA, GOZO

DRAWING TITLE :
 TOPOGRAPHY

SCALE: 1:5000 DATE: March '07


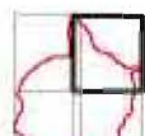
DRAWN BY: E. MIFSUD
 D. BORG DRAWING NO.: 22_06_2_1

CLIENT :
 XAGHRA LOCAL COUNCIL
 VJAL IT-TMIENJA TA' SETTEMBRU
 XAGHRA, GOZO



Map is indicative only; not to be used for measurement or direct interpretation.

Based on 1965 Planning Directorate survey sheets nos 3268, 3289, 3290, 3291, 3292, 3488, 3489, 3490, 3491 and 3492. Scale 1:2500, August 1988 aerial survey.



LEGEND :

- Xaghra Local Council Boundary
- Territory not belonging to Xaghra Local Council
- Contours
- Pre 1968
- 1968 - 1988
- 1988 - to-date
- Development Zone
- Urban Conservation Area



99, Triq Censu Bugejs,
Hamrun HMR 10MALTA (Europe)
Tel.: (356) 2124 1747
Mob: 9942 2727
Fax: (356) 2126 1302
E-mail: l_bianco@melbimnet.net

PROJECT TITLE :

SOCIO-CULTURAL INITIATIVES
FOR THE LOCALITY OF
XAGHRA, GOZO

DRAWING TITLE :

TOPOGRAPHY

SCALE:

1:5000

DATE:

March '07

DRAWN BY:

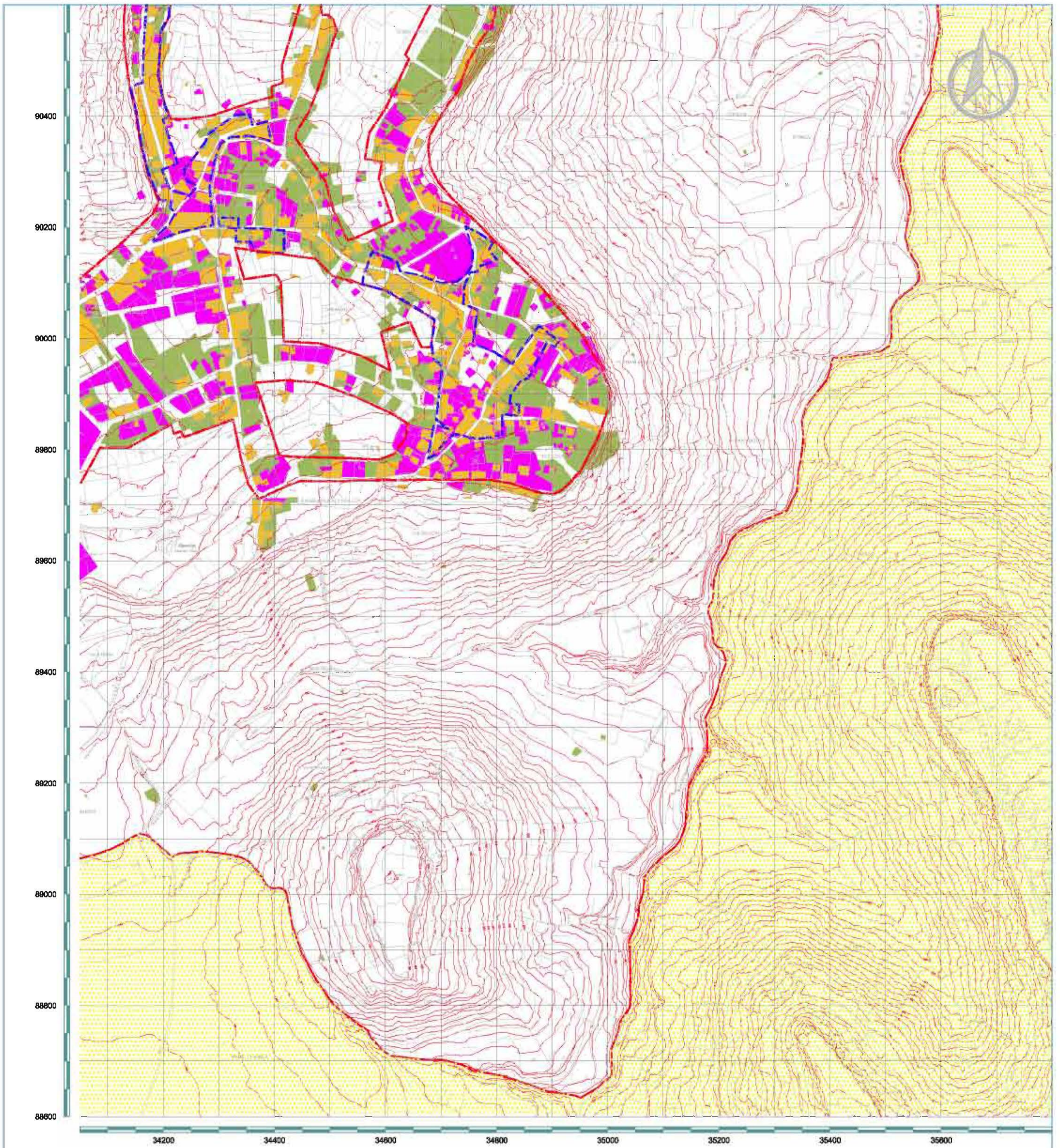
E. MIFSUD
D. BORG

DRAWING NO.:

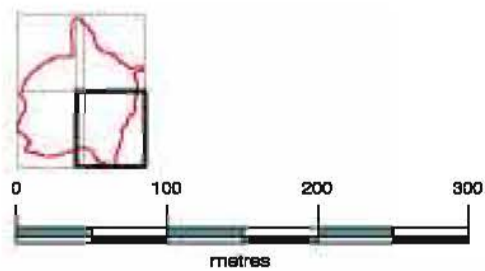
22_06_2_2

CLIENT :

XAGHRA LOCAL COUNCIL
VJAL IT-TMIENJA TA' SETTEMBRU
XAGHRA, GOZO



Map is indicative only; not to be used for measurement or direct interpretation.
 Based on 1965 Planning Directorate survey sheets nos 3268, 3289, 3290, 3291, 3292, 3488, 3489, 3490, 3491 and 3492. Scale 1:2500, August 1988 aerial survey.



- LEGEND :
- Xaghra Local Council Boundary
 - Territory not belonging to Xaghra Local Council
 - Contours
 - Pre 1968
 - 1968 - 1988
 - 1988 - to-date
 - Development Zone
 - Urban Conservation Area

lino bianco
 and associates
 99, Triq Censu Bugejs,
 Hamrun HMR 10MALTA (Europe)
 Tel.: (356) 2124 1747
 Mob.: 9942 2727
 Fax: (356) 2126 1302
 E-mail: l.bianco@melbimel.net

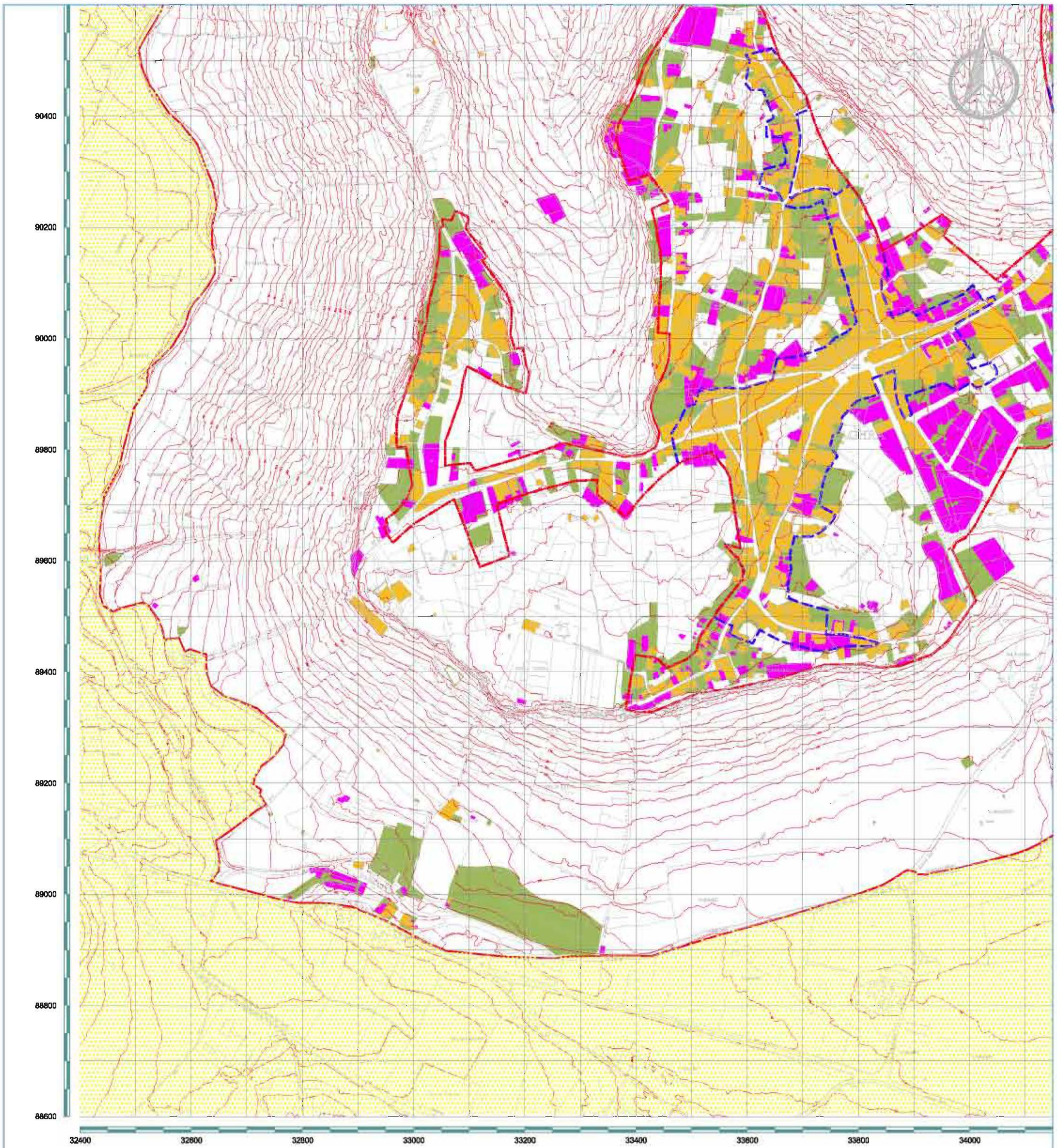
PROJECT TITLE :
 SOCIO-CULTURAL INITIATIVES
 FOR THE LOCALITY OF
 XAGHRA, GOZO

DRAWING TITLE :
 TOPOGRAPHY

SCALE: 1:5000 DATE: March '07

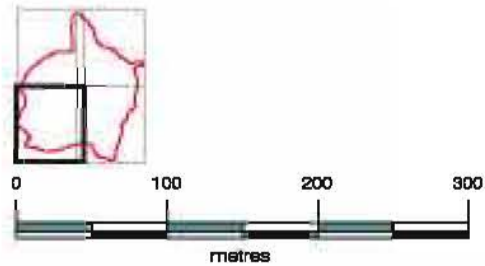
DRAWN BY: E. MIFSUD DRAWING NO.: 22_06_2_3
 D. BORG

CLIENT :
 XAGHRA LOCAL COUNCIL
 VJAL IT-TMIENJA TA' SETTEMBRU
 XAGHRA, GOZO



Map is indicative only; not to be used for measurement or direct interpretation.

Based on 1965 Planning Directorate survey sheets nos 3268, 3289, 3290, 3291, 3292, 3488, 3489, 3490, 3491 and 3492. Scale 1:2500, August 1988 aerial survey.



LEGEND:

- Xaghra Local Council Boundary
- Territory not belonging to Xaghra Local Council
- Contours
- Pre 1968
- 1968 - 1988
- 1988 - to-date
- Development Zone
- Urban Conservation Area



99, Triq Censu Bugejs,
Hamrun HMR 10MALTA (Europe)
Tel.: (356) 2124 1747
Mob: 9942 2727
Fax: (356) 2126 1302
E-mail: l.bianco@melbim.net

PROJECT TITLE:

SOCIO-CULTURAL INITIATIVES
FOR THE LOCALITY OF
XAGHRA, GOZO

DRAWING TITLE:

TOPOGRAPHY

SCALE:

1:5000

DATE:

March '07

DRAWN BY:

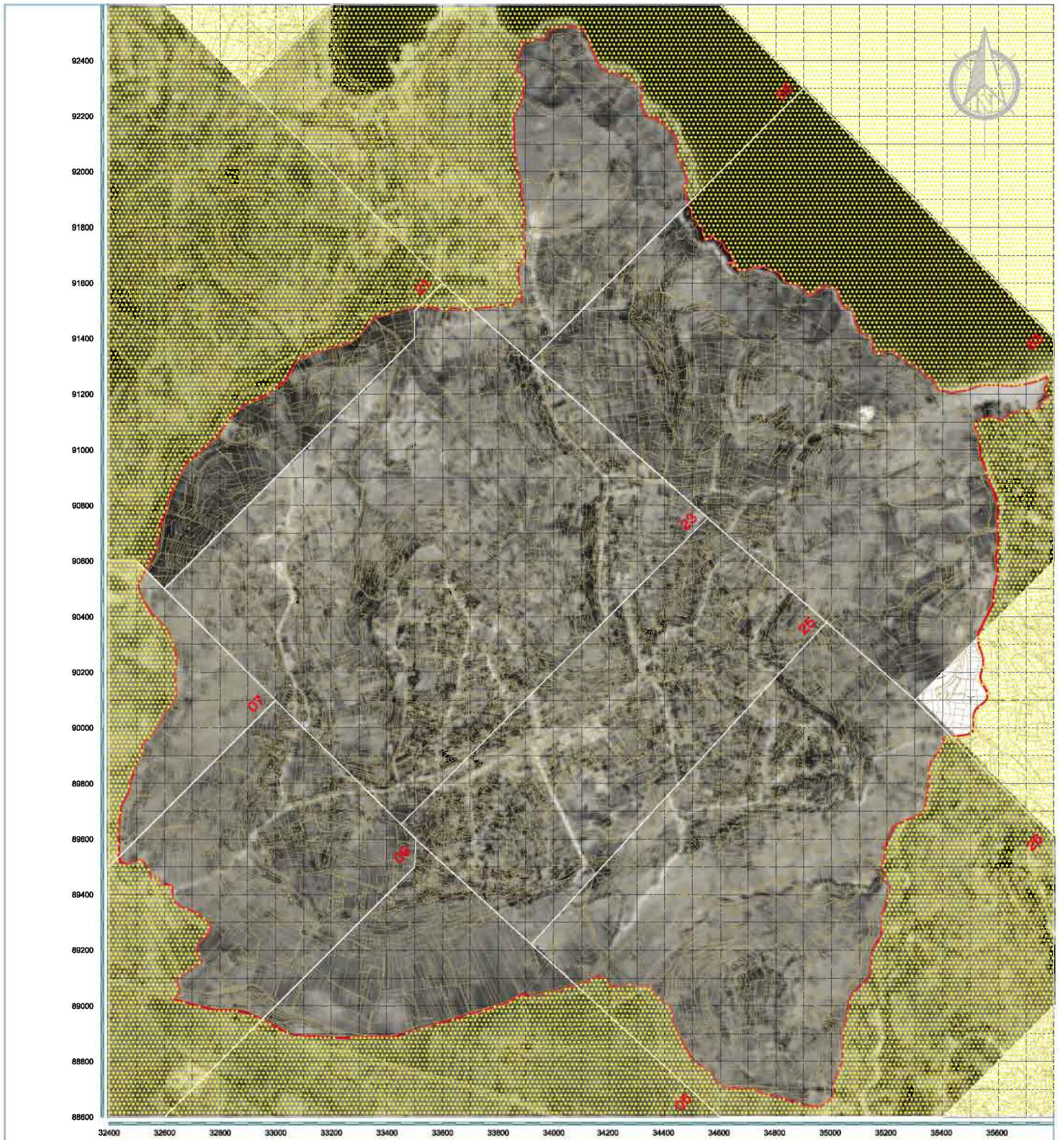
E. MIFSUD
D. BORG

DRAWING NO.:

22_06_2_4

CLIENT:

XAGHRA LOCAL COUNCIL
VJAL IT-TMIENJA TA' SETTEMBRU
XAGHRA, GOZO



Map is indicative only; not to be used for measurement or direct interpretation.

Based on 1988 Planning Directorate survey sheets nos 3288, 3289, 3290, 3291, 3292, 3488, 3489, 3490, 3491 and 3492. Scale 1:2500, August 1988 aerial survey.



LEGEND :

-  Xaghra Local Council Boundary
-  Territory not belonging to Xaghra Local Council
-  Photo No.
-  Limits of aerial photos used

Aerial photos covering Xaghra (source: Malta Environment and Planning Authority)

Strip No.	Photo No.
12	5, 6, 7
13	21, 23, 24*, 25, 26
14	53, 54*, 55

* not used in aerial view of Xaghra as at 1957

lino bianco
and associates

99, Triq Censu Bugejs,
Hamrun HMR 10MALTA (Europe)
Tel.: (356) 2124 1747
Mob: 9942 2727
Fax: (356) 2126 1302
E-mail: l.bianco@mlt.bimnet.net

PROJECT TITLE :

SOCIO-CULTURAL INITIATIVES
FOR THE LOCALITY OF
XAGHRA, GOZO

DRAWING TITLE :

AERIAL VIEW AS AT 1957

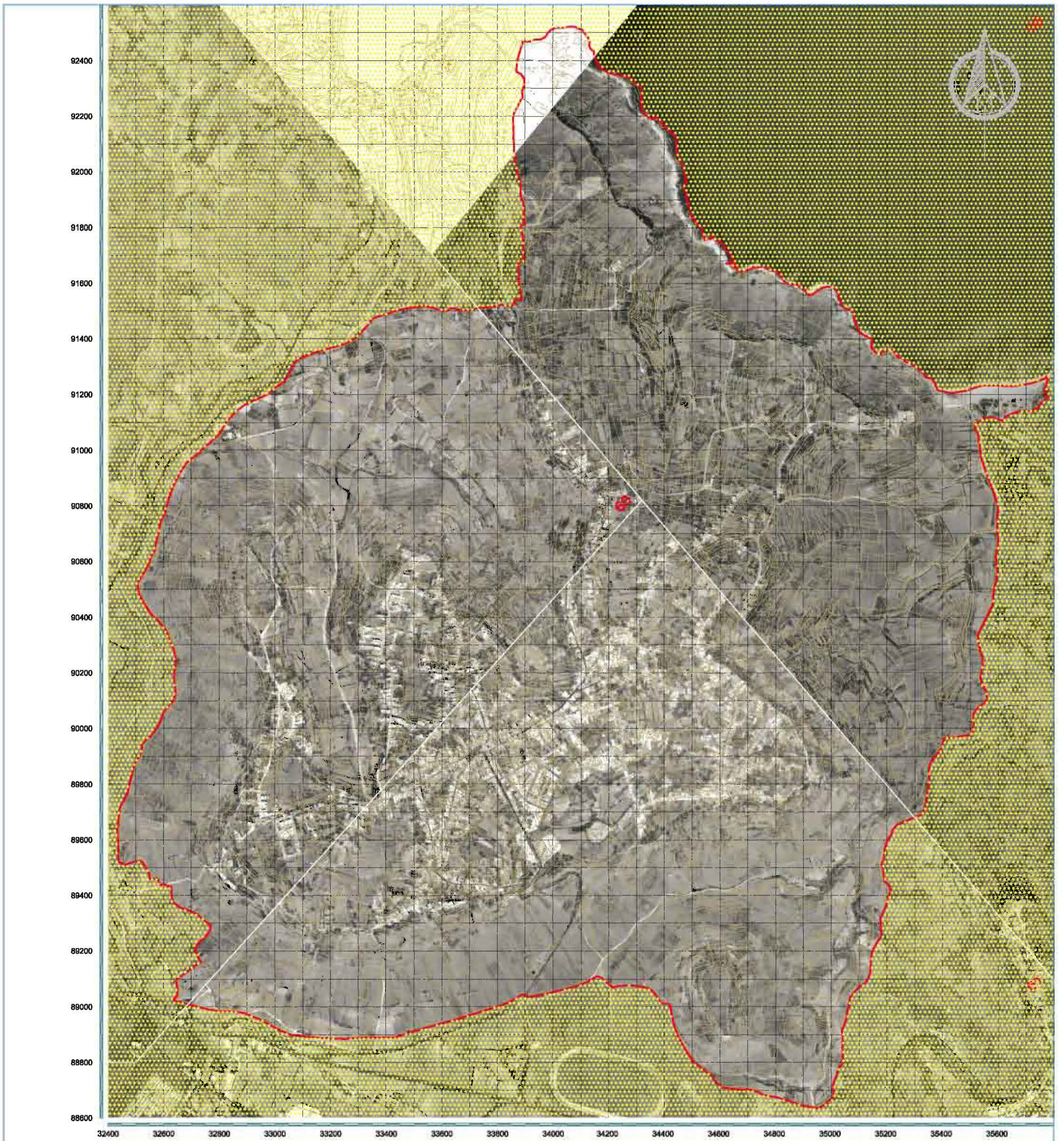
SCALE:
1:10000

DATE:
March '07

DRAWN BY:
E. MIFSUD
D. BORG


DRAWING NO. :
22_06_3_1

CLIENT :
XAGHRA LOCAL COUNCIL
VJAL IT-TMIENJA TA' SETTEMBRU
XAGHRA, GOZO



Map is indicative only; not to be used for measurement or direct interpretation.

Based on 1988 Planning Directorate survey sheets nos 3288, 3289, 3290, 3291, 3292, 3488, 3489, 3490, 3491 and 3492. Scale 1:2500, August 1988 aerial survey.



LEGEND:

-  Xaghra Local Council Boundary
-  Territory not belonging to Xaghra Local Council
-  Photo No.
-  Limits of aerial photos used

Aerial photos covering Xaghra (source: Malta Environment and Planning Authority)

Strip No.	Photo No.
-	5
-	61, 62*, 63

* not used in aerial view of Xaghra as at 1988



99, Triq Censu Bugejs,
Hamrun HMR 10MALTA (Europe)
Tel.: (356) 2124 1747
Mob: 9942 2727
Fax: (356) 2126 1302
E-mail: l.bianco@mlt.biml.net

PROJECT TITLE:

SOCIO-CULTURAL INITIATIVES
FOR THE LOCALITY OF
XAGHRA, GOZO

DRAWING TITLE:

AERIAL VIEW AS AT 1988

SCALE:

1:10000

DATE:

March '07

DRAWN BY:

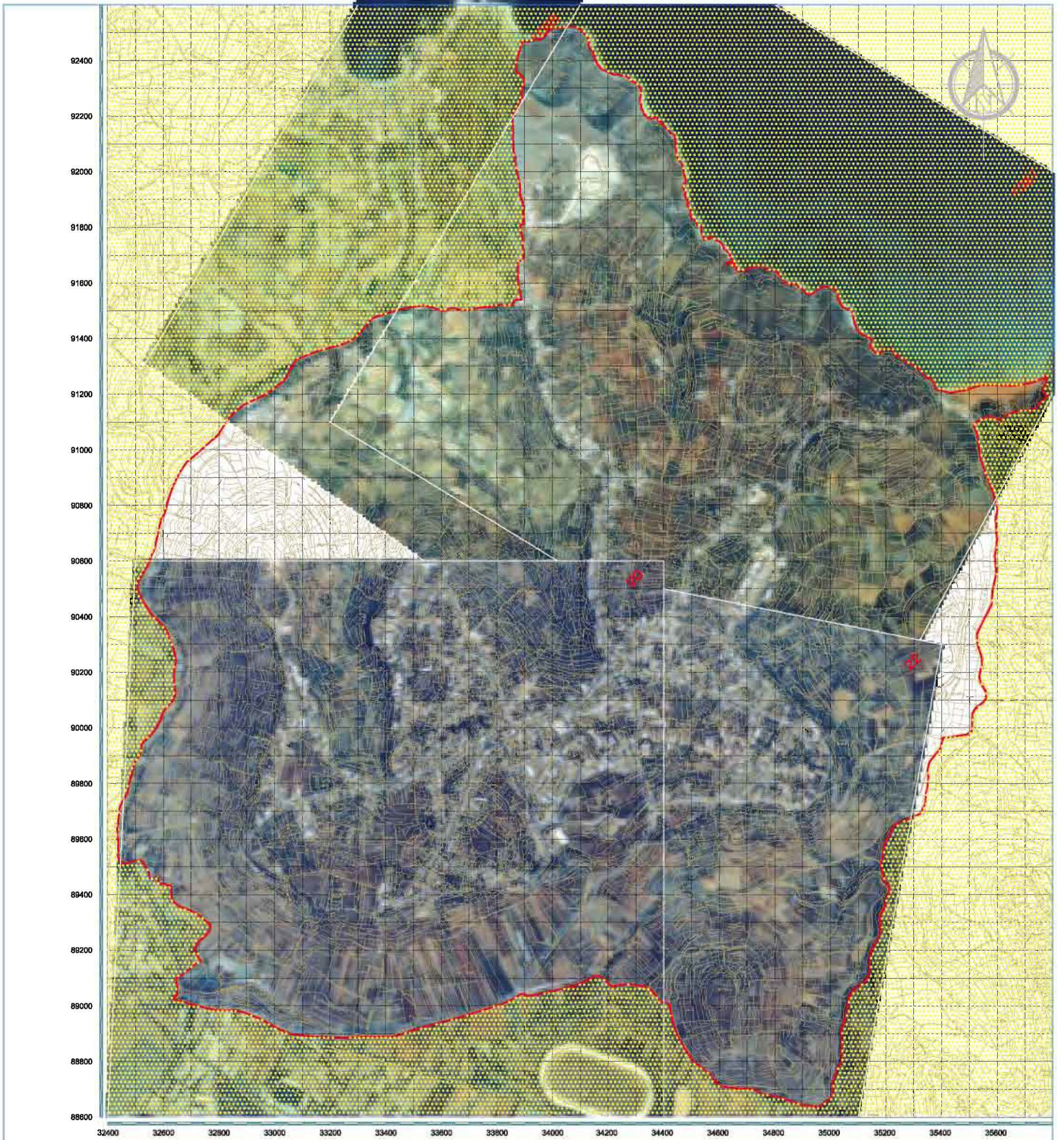
E. MIFSUD
D. BORG

DRAWING NO.:

22_06_3_2


CLIENT:

XAGHRA LOCAL COUNCIL
VJAL IT-TMIENJA TA' SETTEMBRU
XAGHRA, GOZO



Map is indicative only; not to be used for measurement or direct interpretation.

Based on 1988 Planning Directorate survey sheets nos 3288, 3289, 3290, 3291, 3292, 3488, 3489, 3490, 3491 and 3492. Scale 1:2500, August 1988 aerial survey.



LEGEND :

-  Xaghra Local Council Boundary
-  Territory not belonging to Xaghra Local Council
-  Photo No.
-  Limits of aerial photos used

Aerial photos covering Xaghra (source: Malta Environment and Planning Authority)

Strip No.	Photo No.
15	20, 22
20	1087, 1088



99, Triq Censu Bugejs,
Hamrun HMR 10MALTA (Europe)
Tel.: (356) 2124 1747
Mob: 9942 2727
Fax: (356) 2126 1302
E-mail: l_bianco@mlt.bimnet.net

PROJECT TITLE :

SOCIO-CULTURAL INITIATIVES
FOR THE LOCALITY OF
XAGHRA, GOZO

DRAWING TITLE :

AERIAL VIEW AS AT 1998

SCALE:

1:10000

DATE:

March '07

DRAWN BY:

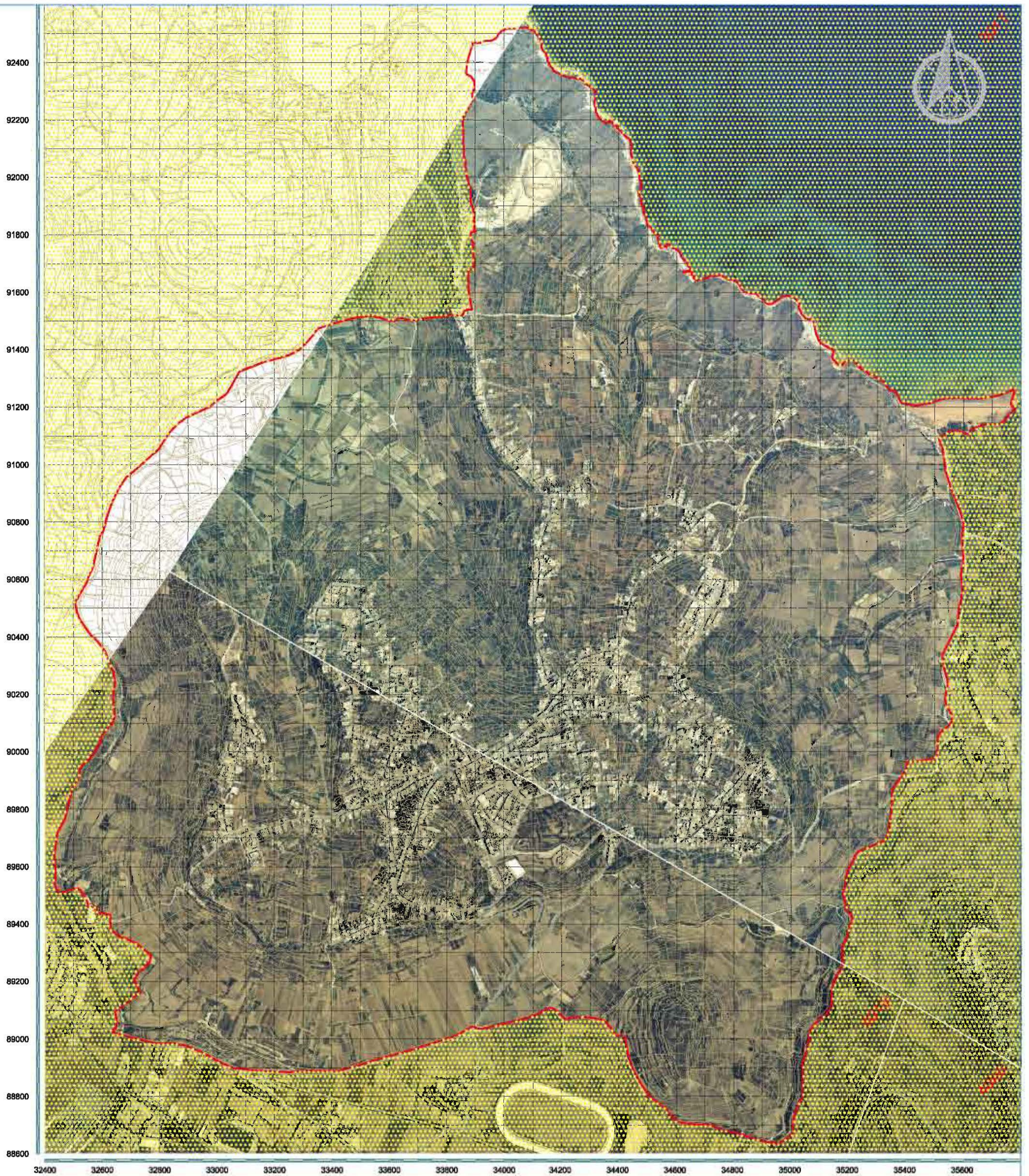
E. MIFSUD
D. BORG

DRAWING NO.:

22_06_3_3


CLIENT :

XAGHRA LOCAL COUNCIL
VJAL IT-TMIENJA TA' SETTEMBRU
XAGHRA, GOZO




Map is indicative only; not to be used for measurement or direct interpretation.

Based on 1988 Planning Directorate survey sheets nos 3288, 3289, 3290, 3291, 3292, 3488, 3489, 3490, 3491 and 3492. Scale 1:2500, August 1988 aerial survey.



LEGEND :

-  Xaghra Local Council Boundary
-  Territory not belonging to Xaghra Local Council
-  Photo No.
-  Limits of aerial photos used

Aerial photos covering Xaghra (source: Malta Environment and Planning Authority)

Strip No.	Photo No.
1	3011, 3012*
2	4019, 4012

* not used in aerial view of Xaghra as at 2004

lino bianco
and associates

99, Triq Censu Bugejs,
Hamrun HMR 10MALTA (Europe)
Tel.: (356) 2124 1747
Mob: 9942 2727
Fax: (356) 2126 1302
E-mail: l.bianco@linoassociates.net

PROJECT TITLE :

SOCIO-CULTURAL INITIATIVES
FOR THE LOCALITY OF
XAGHRA, GOZO

DRAWING TITLE :

AERIAL VIEW AS AT 2004

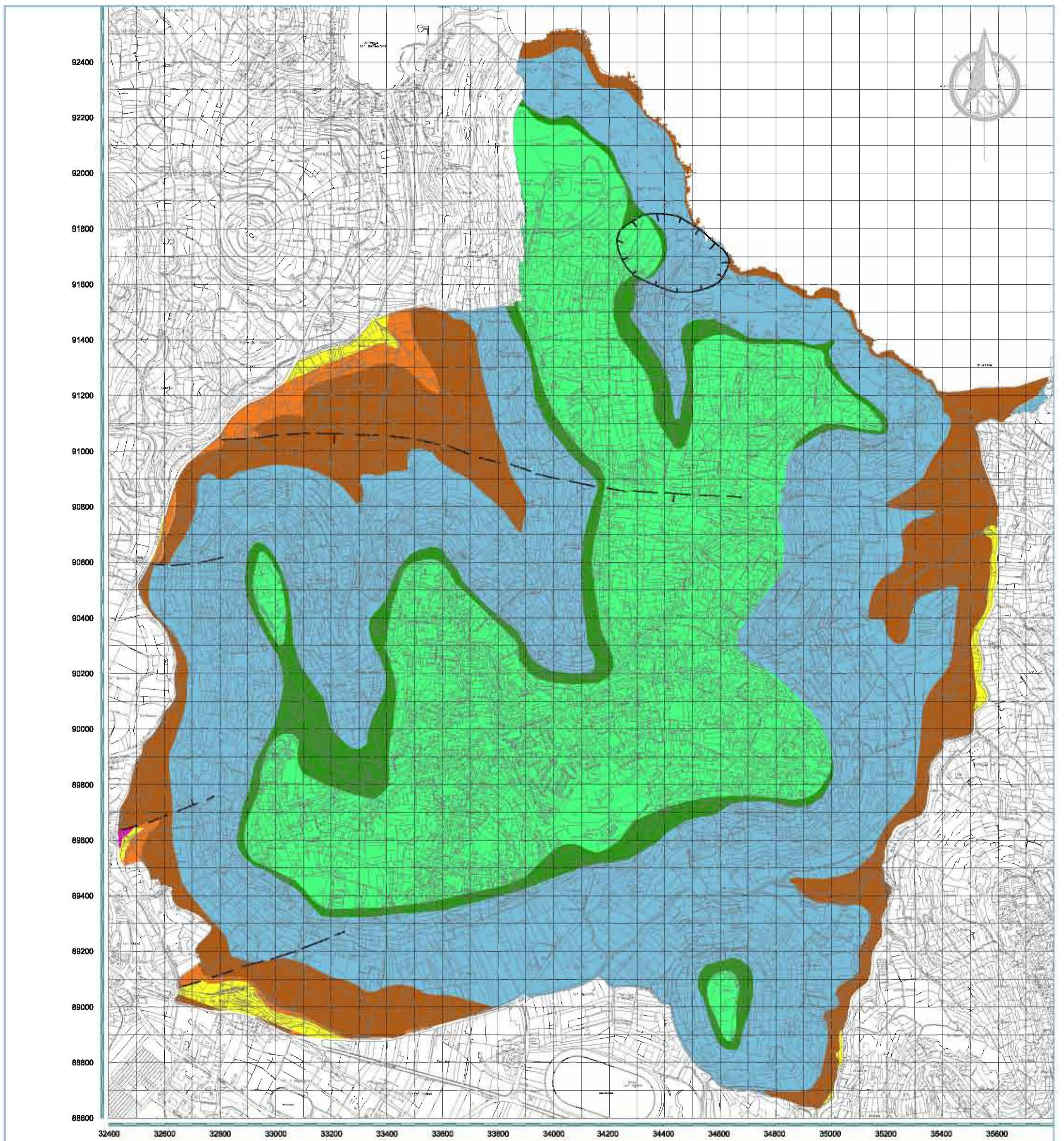
SCALE: 1:10000

DATE: March '07

DRAWN BY:
E. MIFSUD
D. BORG


DRAWING NO.:
22_06_3_4

CLIENT:
XAGHRA LOCAL COUNCIL
VJAL IT-TMIENJA TA' SETTEMBRU
XAGHRA, GOZO



Map is indicative only; not to be used for measurement or direct interpretation.

Based on 1988 Planning Directorate survey sheets nos 3288, 3289, 3290, 3291, 3292, 3488, 3489, 3490, 3491 and 3492. Scale 1:2500, August 1988 aerial survey.



LEGEND :

UPPER CORALLINE LIMESTONE FORMATION:

- Tal-Pitka Member
- Ghajn Melel Member

BLUE CLAY FORMATION:

- Blue Clay Formation

BLUE CLAY FORMATION:

- Blue Clay Formation

GLOBIGERINA LIMESTONE FORMATION:

- Upper Globigerina Limestone Member
- Middle Globigerina Limestone Member
- Lower Globigerina Limestone Member

LOWER CORALLINE LIMESTONE FORMATION

- Xiend Member

KEY TO GEOLOGICAL SYMBOLS

- Faults (as inferred)
- Miocene Solution Subsidence Structures



99, Triq Censu Bugejs,
Hamrun HMR 10MALTA (Europe)
Tel.: (356) 2124 1747
Mob: 9942 2727
Fax: (356) 2126 1302
E-mail: l.bianco@melnet.net

PROJECT TITLE :

SOCIO-CULTURAL INITIATIVES
FOR THE LOCALITY OF
XAGHRA, GOZO

DRAWING TITLE :

GEOLOGY

SCALE:

1:10000

DATE:

March '07

DRAWN BY:

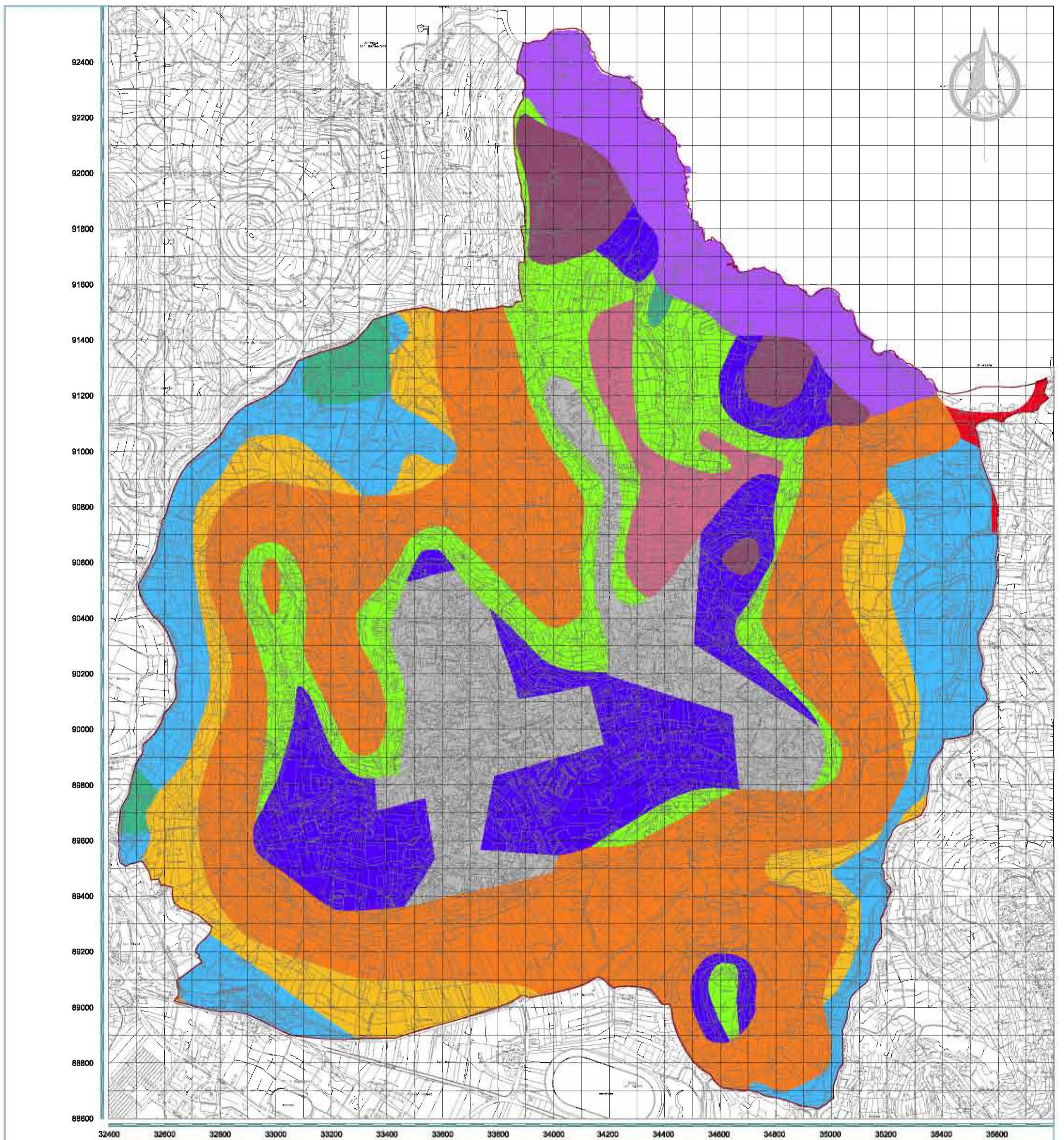
E. MIFSUD
D. BORG

DRAWING NO.:

22_06_4

CLIENT:
XAGHRA LOCAL COUNCIL
VJAL IT-TMIENJA TA' SETTEMBRU
XAGHRA, GOZO

Source: Office of the Prime Minister, *Geological Map of the Maltese Islands: Gozo and Comino, Sheet 2, Malta 1993*



Map is indicative only; not to be used for measurement or direct interpretation.

Based on 1988 Planning Directorate survey sheets nos 3288, 3289, 3290, 3291, 3292, 3488, 3489, 3490, 3491 and 3492. Scale 1:2500, August 1988 aerial survey.



LEGEND:

CARBONATE RAW SOILS:

- Nadur Series
- Fiddien Series
- San Lawrenz Series
- Ramia Series

XERORENDZINAS:

- San Biagio Series
- Alcol Series

TERRA SOILS:

- Xaghra Series
- Tas S'gra Series

SOIL COMPLEXES AND RDUM SEQUENCE:

- L' Inglin Complex
- Rdum Sequence

DISTURBED AREAS:

- Towns etc.



99, Triq Censu Bugejs,
Hamrun HMR 10MALTA (Europe)
Tel.: (356) 2124 1747
Mob: 9942 2727
Fax: (356) 2126 1302
E-mail: l.bianco@mlsinet.net

PROJECT TITLE:

SOCIO-CULTURAL INITIATIVES
FOR THE LOCALITY OF
XAGHRA, GOZO

DRAWING TITLE:

SOILS

SCALE:

1:10000

DATE:

March '07

DRAWN BY:

E. MIFSUD
D. BORG

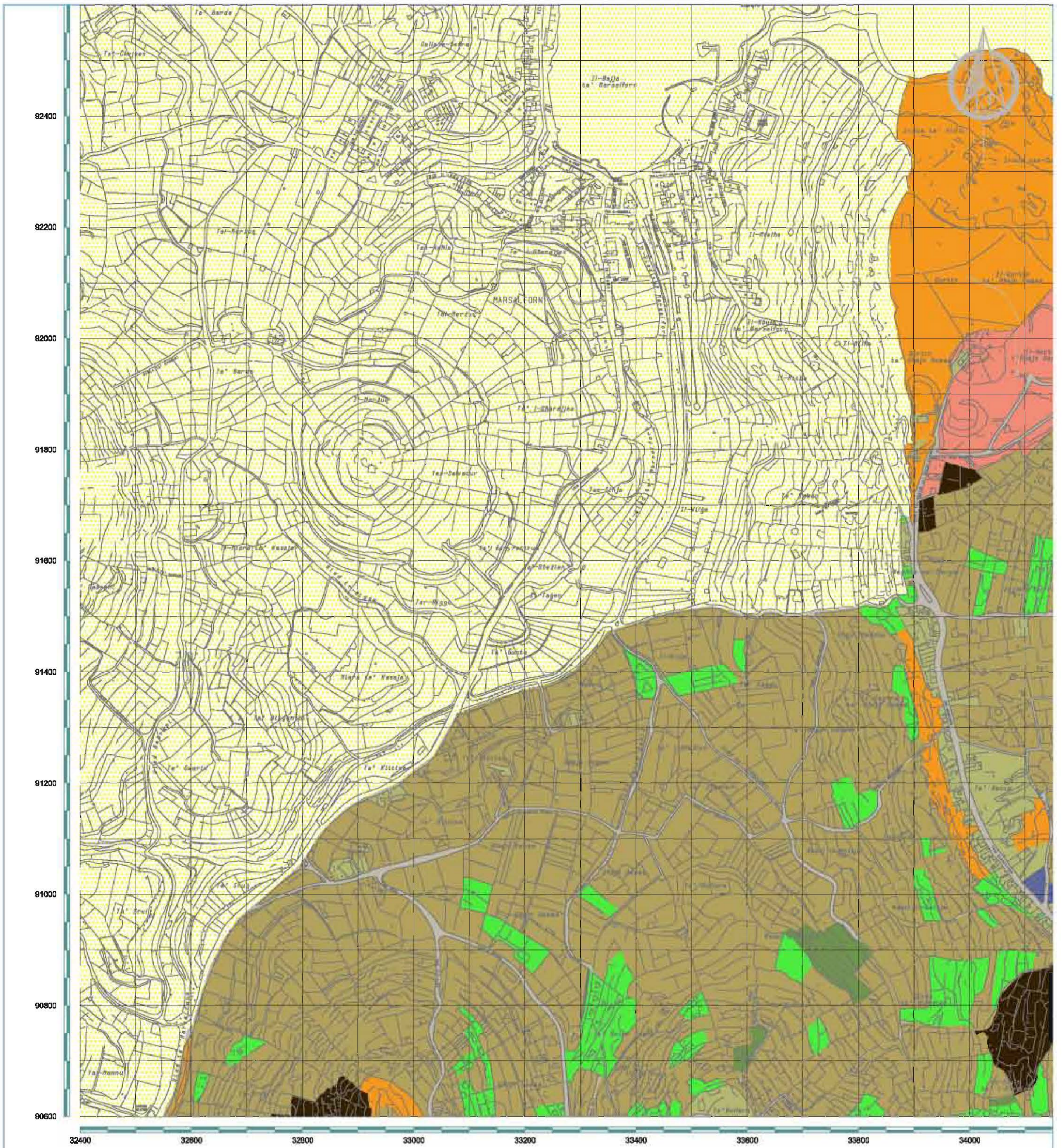
DRAWING NO.:

22_06_5

CLIENT:

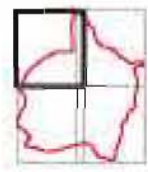
XAGHRA LOCAL COUNCIL
VJAL IT-TMIENJA TA' SETTEMBRU
XAGHRA, GOZO

Source: Lang, D.M., *Soils of Malta and Gozo*, HMSO, 1960



Map is indicative only; not to be used for measurement or direct interpretation.

Based on 1988 Planning Directorate survey sheets nos 3288, 3289, 3290, 3291, 3292, 3488, 3489, 3490, 3491 and 3492. Scale 1:2500, August 1988 aerial survey.



LEGEND :

- Xaghra Local Council Boundary
- Territory not belonging to Xaghra Local Council
- Road Networks
- Developed Sites
- Agrarian
- Tree Clusters
- Fruticulture
- Abandoned/ Clayey Steppe
- Ecological Areas
- Commercial Buildings
- Waste Tip



lino bianco
and associates

99, Triq Censu Bugejs,
Hamrun HMR 10MALTA (Europe)
Tel.: (356) 2124 1747
Mob: 9942 2727
Fax: (356) 2126 1302
E-mail: l.bianco@melcom.net

PROJECT TITLE :

SOCIO-CULTURAL INITIATIVES
FOR THE LOCALITY OF
XAGHRA, GOZO

DRAWING TITLE :

LAND USE

SCALE:

1:5000

DATE:

March '07

DRAWN BY:

E. MIFSUD

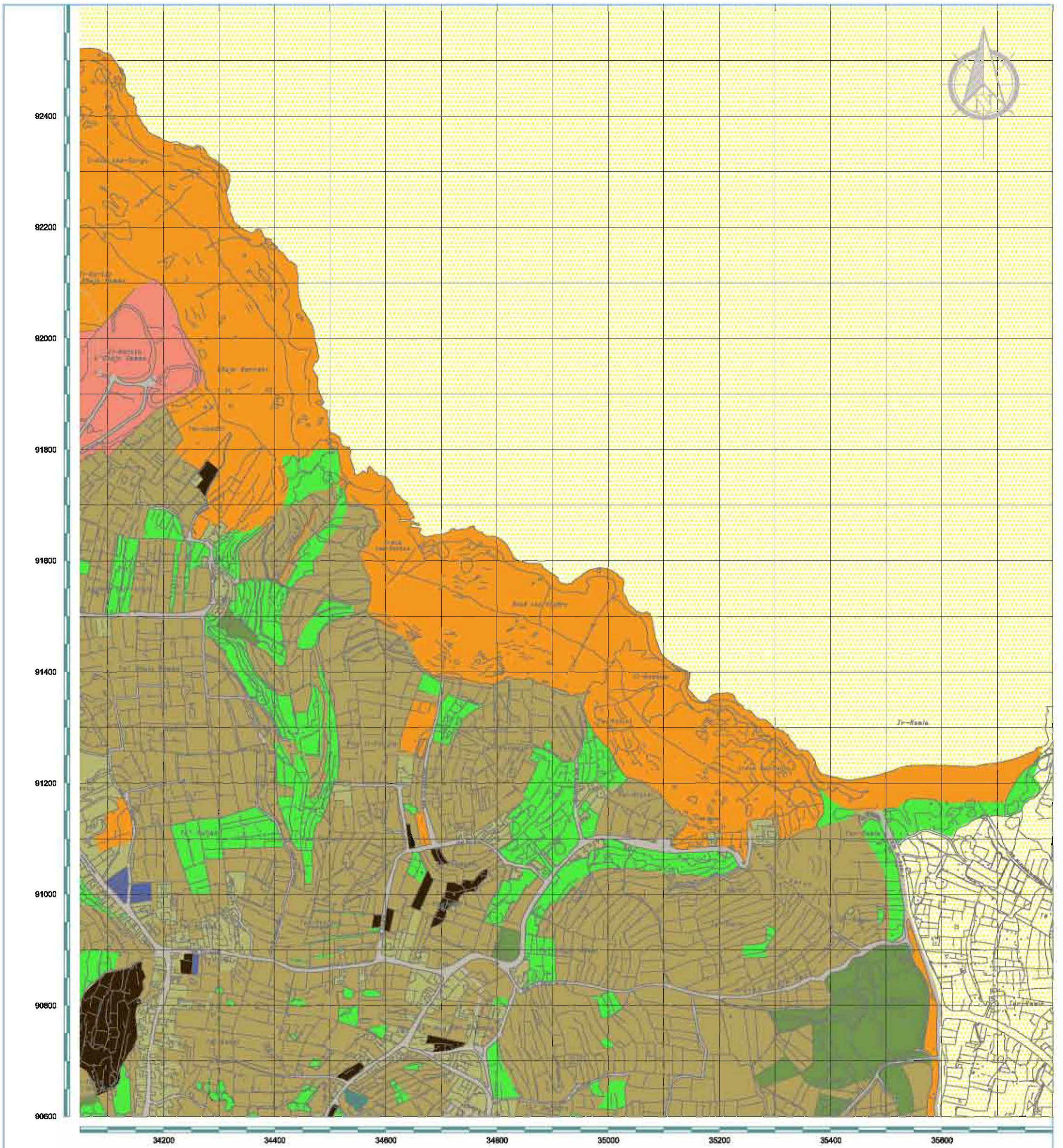
D. BORG

DRAWING NO.:

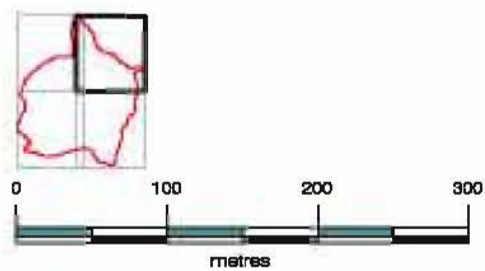
22_06_6_1

CLIENT :

XAGHRA LOCAL COUNCIL
VJAL IT-TMIENJA TA' SETTEMBRU
XAGHRA, GOZO



Map is indicative only; not to be used for measurement or direct interpretation.
 Based on 1988 Planning Directorate survey sheets nos 3268, 3289, 3290, 3291, 3292, 3488, 3489, 3490, 3491 and 3492. Scale 1:2500, August 1988 aerial survey.



LEGEND :

- Xaghra Local Council Boundary
- Territory not belonging to Xaghra Local Council
- Hydrological Features
- Abandoned/ Clayey Steppe
- Ecological Areas
- Waste Tip
- Road Networks
- Fruticulture
- Commercial Buildings
- Developed Sites
- Other
- Agrarian Land
- Tree Clusters

lino bianco
and associates
99, Triq Censu Bugejs, Hamrun HMR 10MALTA (Europe)
Tel.: (356) 2124 1747
Mob.: 9942 2727
Fax: (356) 2126 1302
E-mail: l.bianco@mlsinet.net

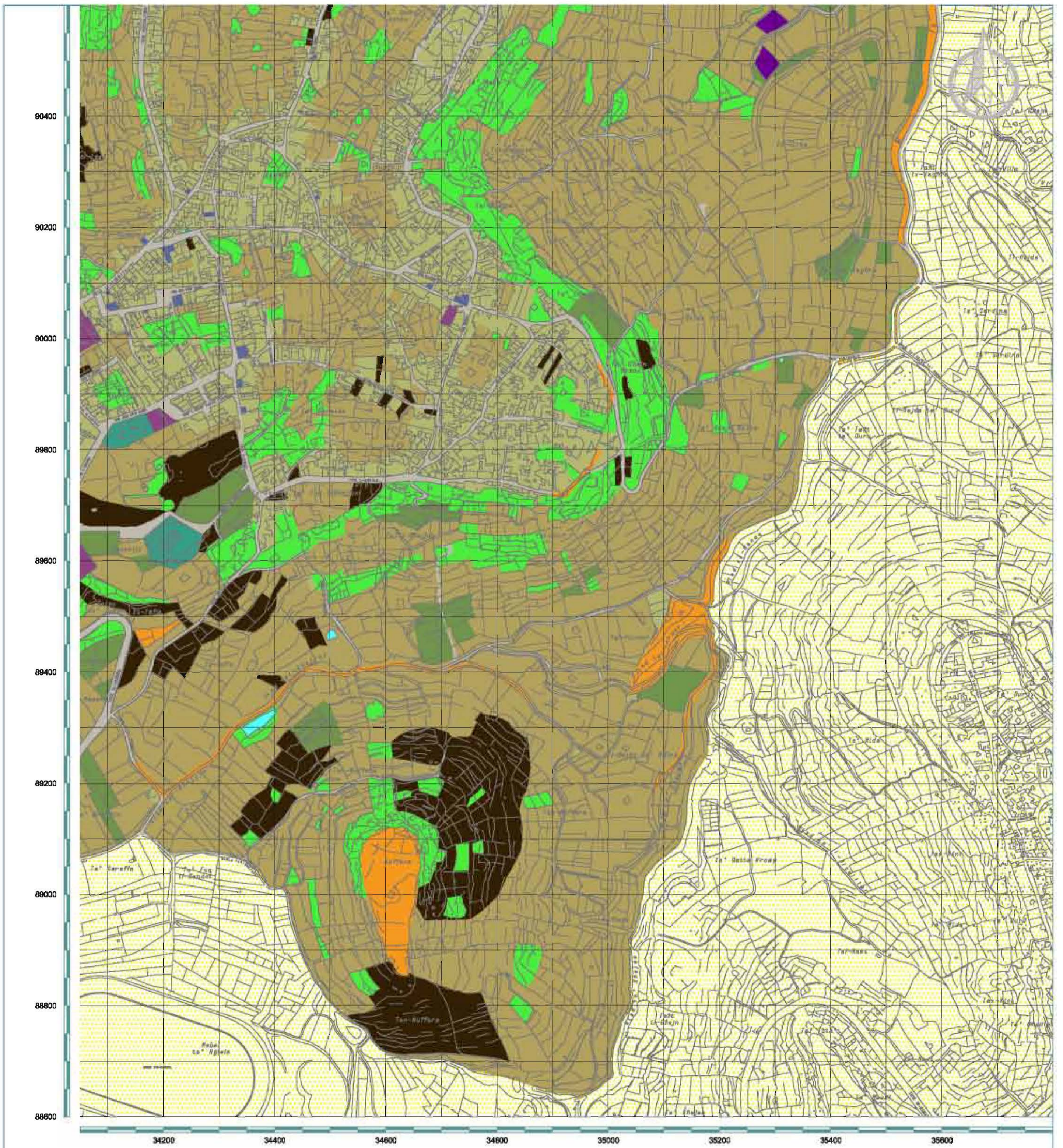
PROJECT TITLE :
 SOCIO-CULTURAL INITIATIVES
 FOR THE LOCALITY OF
 XAGHRA, GOZO

DRAWING TITLE :
 LAND USE

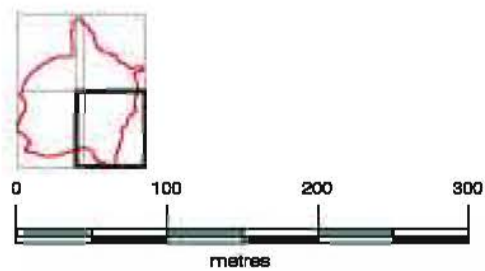
SCALE: 1:5000 DATE: March '07

DRAWN BY: E. MIFSUD DRAWING NO.: 22_06_6_2
 D. BORG

CLIENT :
 XAGHRA LOCAL COUNCIL
 VJAL IT-TMIENJA TA' SETTEMBRU
 XAGHRA, GOZO



Map is indicative only; not to be used for measurement or direct interpretation.
 Based on 1988 Planning Directorate survey sheets nos 3288, 3289, 3290, 3291, 3292, 3488, 3489, 3490, 3491 and 3492. Scale 1:2500, August 1988 aerial survey.



LEGEND :

- Xaghra Local Council Boundary
- Territory not belonging to Xaghra Local Council
- Road Networks
- Developed Sites
- Agrarian Land
- Tree Clusters
- Fructiculture
- Protected Cropping
- Abandoned/ Clayey Steppe
- Ecological Areas
- Community Buildings
- Commercial Buildings
- Hydrological Features
- Other

lino bianco
and associates
99, Triq Censu Bugeja,
Hamrun HMR 10MALTA (Europe)
Tel.: (356) 2124 1747
Mob.: 9942 2727
Fax: (356) 2125 1302
E-mail: l_bianco@malta.net

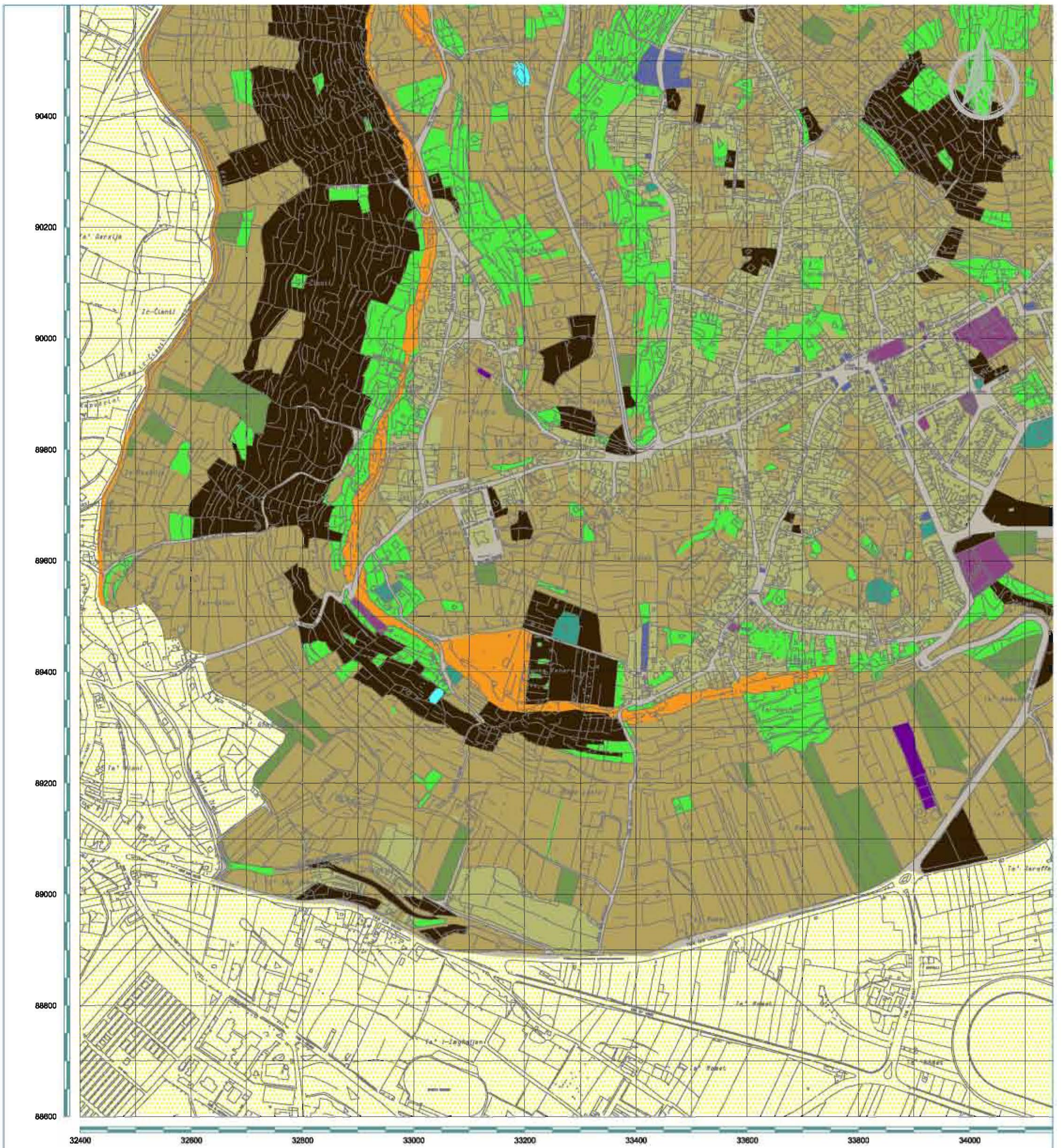
PROJECT TITLE :
 SOCIO-CULTURAL INITIATIVES
 FOR THE LOCALITY OF
 XAGHRA, GOZO

DRAWING TITLE :
 LAND USE

SCALE: 1:5000 DATE: March '07

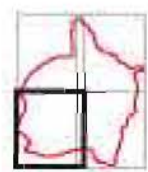
DRAWN BY: E. MIFSUD DRAWING NO.: 22_06_6_3
 D. BORG

CLIENT :
 XAGHRA LOCAL COUNCIL
 VJAL IT-TMIENJA TA' SETTEMBRU
 XAGHRA, GOZO



Map is indicative only; not to be used for measurement or direct interpretation.

Based on 1988 Planning Directorate survey sheets nos 3288, 3289, 3290, 3291, 3292, 3488, 3489, 3490, 3491 and 3492. Scale 1:2500, August 1988 aerial survey.



LEGEND :

- Xaghra Local Council Boundary
- Territory not belonging to Xaghra Local Council
- Road Networks
- Developed Sites
- Agrarian
- Tree Clusters
- Fruticulture
- Protected Cropping
- Abandoned/ Clayey Steppe
- Ecological Areas
- Community Buildings
- Commercial Buildings
- Hydrological Features
- Other



99, Triq Censu Bugejs, Hamrun HMR 10(MALTA (Europe)
Tel.: (356) 2124 1747
Mob.: 9942 2727
Fax: (356) 2125 1302
E-mail: l.bianco@malta.net

PROJECT TITLE :
SOCIO-CULTURAL INITIATIVES
FOR THE LOCALITY OF
XAGHRA, GOZO

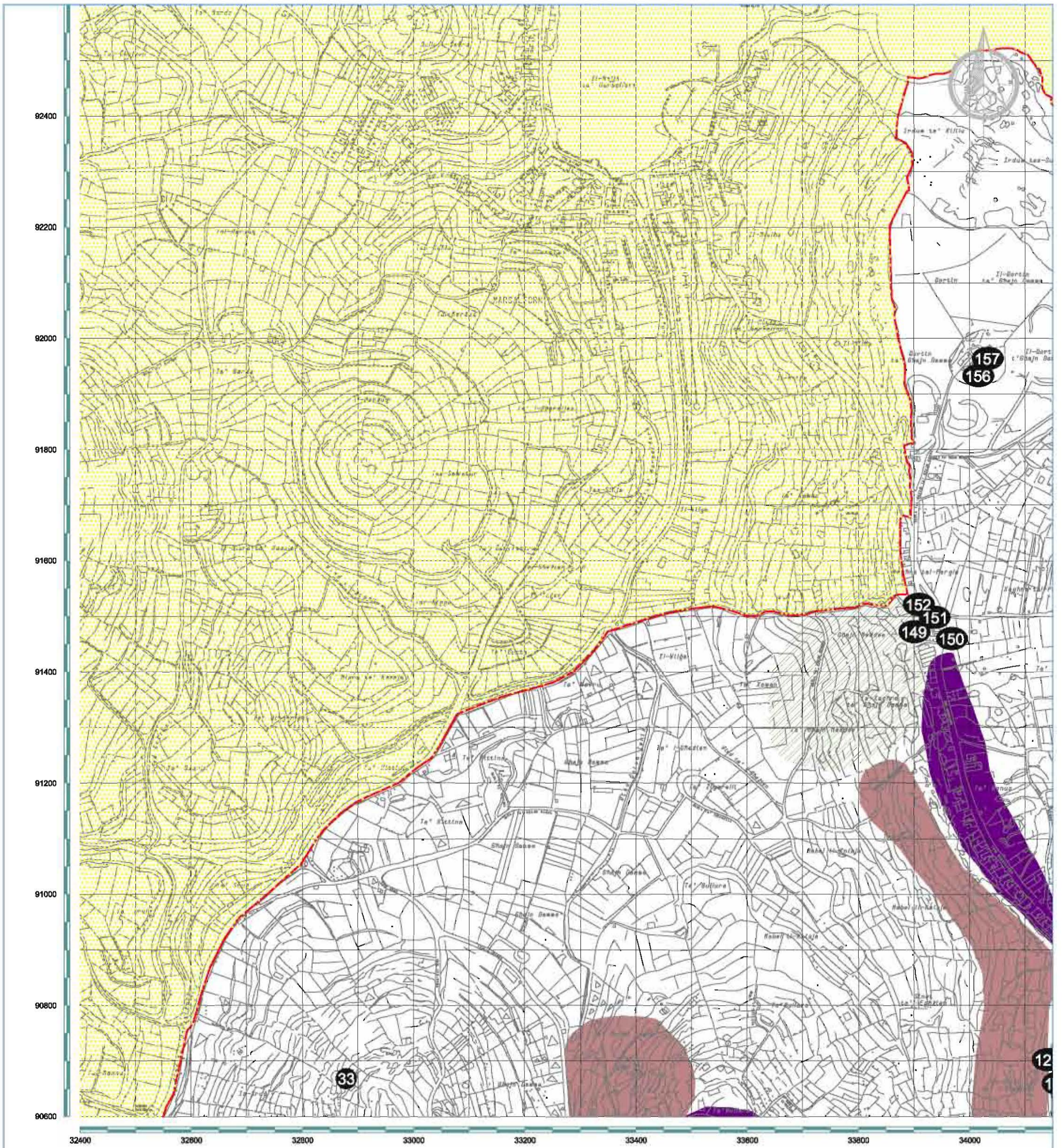
DRAWING TITLE :

LAND USE

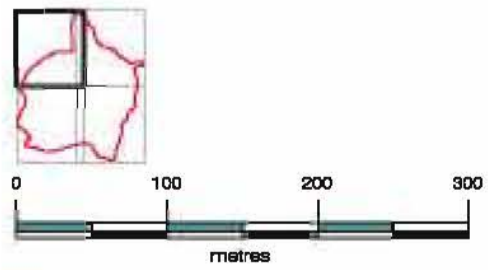
SCALE: 1:5000 DATE: March '07

DRAWN BY: E. MIFSUD DRAWING NO.: 22_06_6_4
D. BORG

CLIENT :
XAGHRA LOCAL COUNCIL
VJAL IT-TMIENJA TA' SETTEMBRU
XAGHRA, GOZO



Map is indicative only; not to be used for measurement or direct interpretation.
 Based on 1988 Planning Directorate survey sheets nos 3268, 3289, 3290, 3291, 3292, 3488, 3489, 3490, 3491 and 3492. Scale 1:2500, August 1988 aerial survey.



- LEGEND :**
- Xaghra Local Council Boundary
 - Territory not belonging to Xaghra Local Council
 - Settlement - Late medieval / Modern
 - Subsistence
 - Ritual/ Worship - Early modern
- LIST OF CULTURAL FEATURES IN XAGHRA:**
- 129 Rural room amongst terraced fields
 - 130 Tomb-cave(?) behind premises no. 68, Triq Marsalforn
 - 131 Stone plinth with VR (Victoria Regina) engraved on it
 - 132 Old blocked door at no. 68, Triq Marsalforn
 - 133 Niche dedicated to St Paul
 - 149 Ancient quarrying(?) at l-Qortin t'Għajn Demma
 - 150 Corner wall remains at l-Qortin t'Għajn Demma



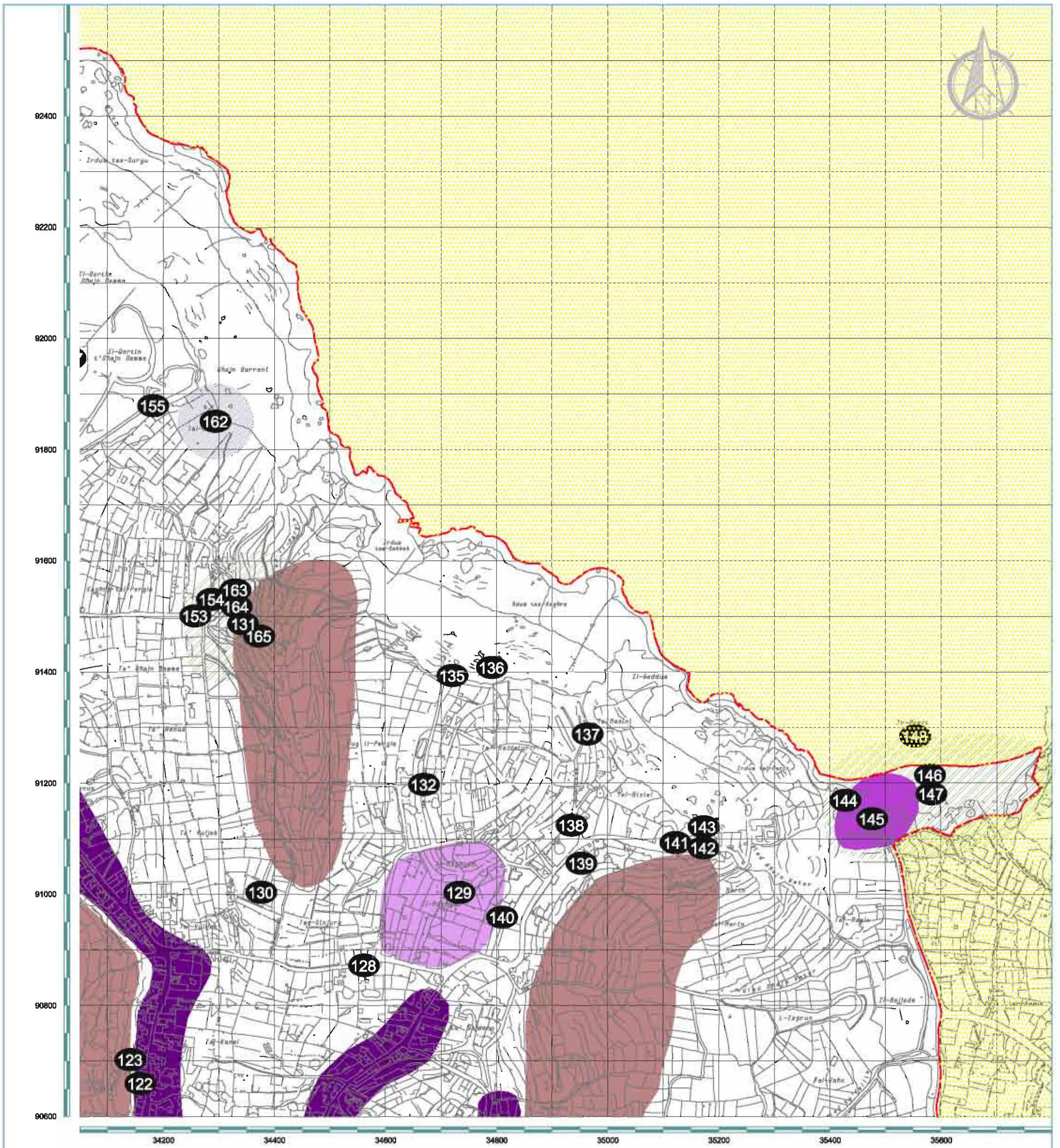
PROJECT TITLE :
SOCIO-CULTURAL INITIATIVES FOR THE LOCALITY OF XAGHRA, GOZO

DRAWING TITLE :
CULTURAL ASSETS

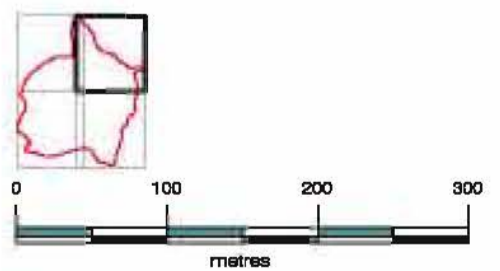
SCALE: 1:5000 DATE: March '07

DRAWN BY: E. MIFSUD DRAWING NO.: 22_06_7_1
 D. BORG

CLIENT :
**XAGHRA LOCAL COUNCIL
 VJAL IT-TMIENJA TA' SETTEMBRU
 XAGHRA, GOZO**



Map is indicative only; not to be used for measurement or direct interpretation.
 Based on 1988 Planning Directorate survey sheets nos 3288, 3289, 3290, 3291, 3292, 3488, 3489, 3490, 3491 and 3492. Scale 1:2500, August 1988 aerial survey.



LEGEND :

- Xaghra Local Council Boundary
- Territory not belonging to Xaghra Local Council
- Settlement - Prehistoric
- Settlement - Classical roman
- Settlement - Late medieval/ Modern
- Subsistence
- Ritual/ Worship - Early modern
- Burial grounds

LIST OF CULTURAL FEATURES IN XAGHRA:

- 122 Rural room amongst terraced fields
- 123 Tomb-cave (?) behind premises no. 86, Triq Marsalforn
- 124 Stone plinth with VR (Victoria Regina) engraved on it
- 125 Old blocked door at no. 86, Triq Marsalforn
- 126 Niche dedicated to St Paul
- 127 Ancient quarry(?) at I-Qortin t'Għajjn Damma
- 128 Corner wall remains at I-Qortin t'Għajjn Damma
- 129 Cave at Rdum tax-Xagħra
- 130 Rdum tax-Xagħra with terraced fields
- 131 Red-painted rural structure at Ta' Masini
- 132 Old stone field hut at Triq I-Kabattari
- 133 Remains of old house at Triq Għajjn Qamar
- 134 Well with posts/columns (fozza) at I-Magħrod
- 135 Caves near built dwelling close to Calypso Cave
- 136 Remains of stone oven near Calypso Cave
- 137 The legendary Calypso Cave overlooking Ramia Bay
- 138 Ruined 18th century redoubt at Ramia Bay
- 139 Site of Roman villa (now, covered) excavated in 1910
- 140 Site of 18th century redoubt
- 141 Status of Our Lady of Hope (original: 1881)
- 142 Submerged 18th century well at Ramia Bay
- 143 Stone plinth with VR (Victoria Regina) engraved on it
- 144 Old traditional farmhouse in Triq Pergia
- 145 Megaliths(?) along Dalia ta' Għajjn Damma
- 146 Tomb at Ta' Għabdoi
- 147 Threedmill (Mithna ta' Mies) in a man-made cave
- 148 Man-made cave which was used as a farm (Maqja)
- 149 Fresh-water spring at Wied I-Pergia

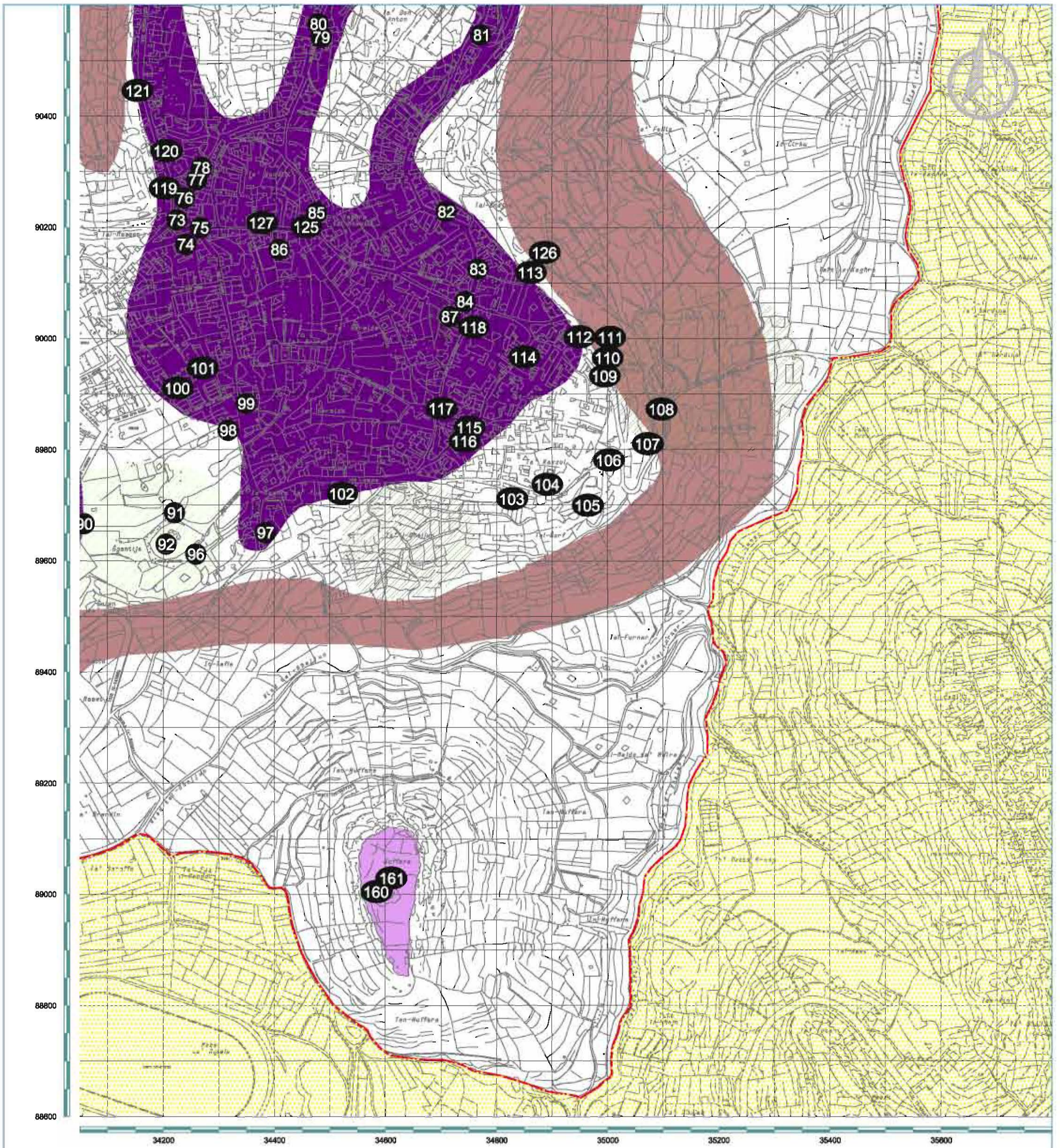
lino bianco
 and associates
 99, Triq Censu Bugeja,
 Hamrun HMR 10MALTA (Europe)
 Tel.: (356) 2124 1747
 Mob.: 9942 2727
 Fax: (356) 2126 1302
 E-mail: l_bianco@linoassociates.net

PROJECT TITLE:
SOCIO-CULTURAL INITIATIVES FOR THE LOCALITY OF XAGHRA, GOZO

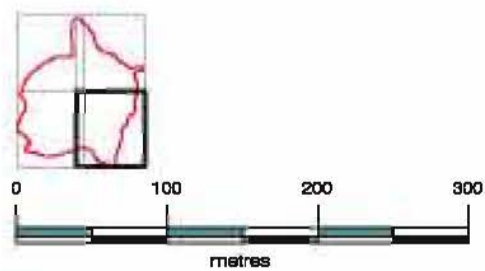
DRAWING TITLE:
CULTURAL ASSETS

SCALE: 1:5000 DATE: March '07

DRAWN BY: E. MIFSUD DRAWING NO.: 22_06_7_2
 D. BORG



Map is indicative only; not to be used for measurement or direct interpretation.
 Based on 1988 Planning Directorate survey sheets nos 3288, 3289, 3290, 3291, 3292, 3488, 3489, 3490, 3491 and 3492. Scale 1:2500, August 1988 aerial survey.



LEGEND :

- Xaghra Local Council Boundary
- Territory not belonging to Xaghra Local Council
- Settlement - Prehistoric
- Settlement - Late medieval/ Modern
- Subsistence
- Ritual/ Worship - Prehistoric
- Ritual/ Worship - Early modern
- Burial grounds

LIST OF CULTURAL FEATURES IN XAGHRA:

- 70 Premises with typical Maltese elevation
- 71 Traditional bakery at nos 140-142, Triq Gnien Xibla
- 72 Premises with unique wooden balcony
- 73 Niche dedicated to Our Lady of Sorrows
- 74 Chimney (of bakery?) at no. 82, Triq Għajjn Qamar
- 75 Medallion: Holy Family (in relief)
- 76 Residence of family of Patri Mellow Sultana
- 77 Niche dedicated to the Sacred Heart of Jesus
- 78 Niche dedicated to St Augustine (in relief)
- 79 Two small windows with tree-like iron bars
- 80 Bench-mark at no. 75, Triq Gajdoru
- 81 Bench-mark at Triq Gajdoru corner with Triq Gnien Xibla
- 82 Niche dedicated to St. Joseph
- 83 Windmill on Triq Gnien Xibla; niche empty
- 84 Church of Jesus of Nazareth
- 85 Megaliths incorporated in rubble wall at Ggantija
- 86 North Cave near Ggantija
- 87 Ggantija megalithic temple complex
- 88 Megalithic (retaining?) wall at Ggantija
- 89 Cave (man-made?) at Triq t-Tafja
- 90 Flight of steps integrated in rubble wall at Triq Parrot
- 91 Site (now, built upon) of torbe quarries and natural caves
- 92 Premises at no. 80, Triq J.O. Bayer; note entrance
- 93 Traditional farmhouse with *settaf* facing south
- 94 Reed barriers (*garrala*) serving as wind breakers to fruit trees
- 95 Country-lane off Triq t-Għajjn leading to fields and gardens
- 96 Cave running beneath fore-court of private residence
- 97 Premises with typical Maltese elevation
- 98 Fresh-water spring at Triq Ta' Għajjn Ilozna
- 99 Rocky ridge overlooking Triq Ta' Għajjn Ilozna
- 100 Rocky ridge overlooking Triq Ta' Għajjn Ilozna
- 101 Dove-cot (*barumbars tal-harrim*)
- 102 Caves with walled-up entrances
- 103 Caves (man-made?), passage-way to Gnien Xibla fresh-water spring
- 104 Gnien Xibla fresh-water spring
- 105 Citrus garden at Gnien Xibla near fresh-water spring
- 106 World War II shelter (?) along country-lane off Triq Gajdoru
- 107 Perforated arched doorway at Triq Ta' Gorf
- 108 1940 GZ sculptured in relief
- 109 Niche dedicated to St. Joseph
- 110 Niche dedicated to Our Lady of Mount Carmel
- 111 Traditional bakery at no. 5, Triq Mannar
- 112 Memorial inscribed in stone, dated 12th May 1929
- 113 Niche dedicated to the Sacred Heart of Jesus
- 114 Three (3) dates inscribed at corner of structure
- 115 Niche dedicated to Our Lady of Mount Carmel
- 116 Fresh-water spring with two adjacent stone basins
- 117 Niche: empty; at no. 28, Triq Gnien Xibla
- 118 Nuffara
- 119 Three (3) slices at Nuffara



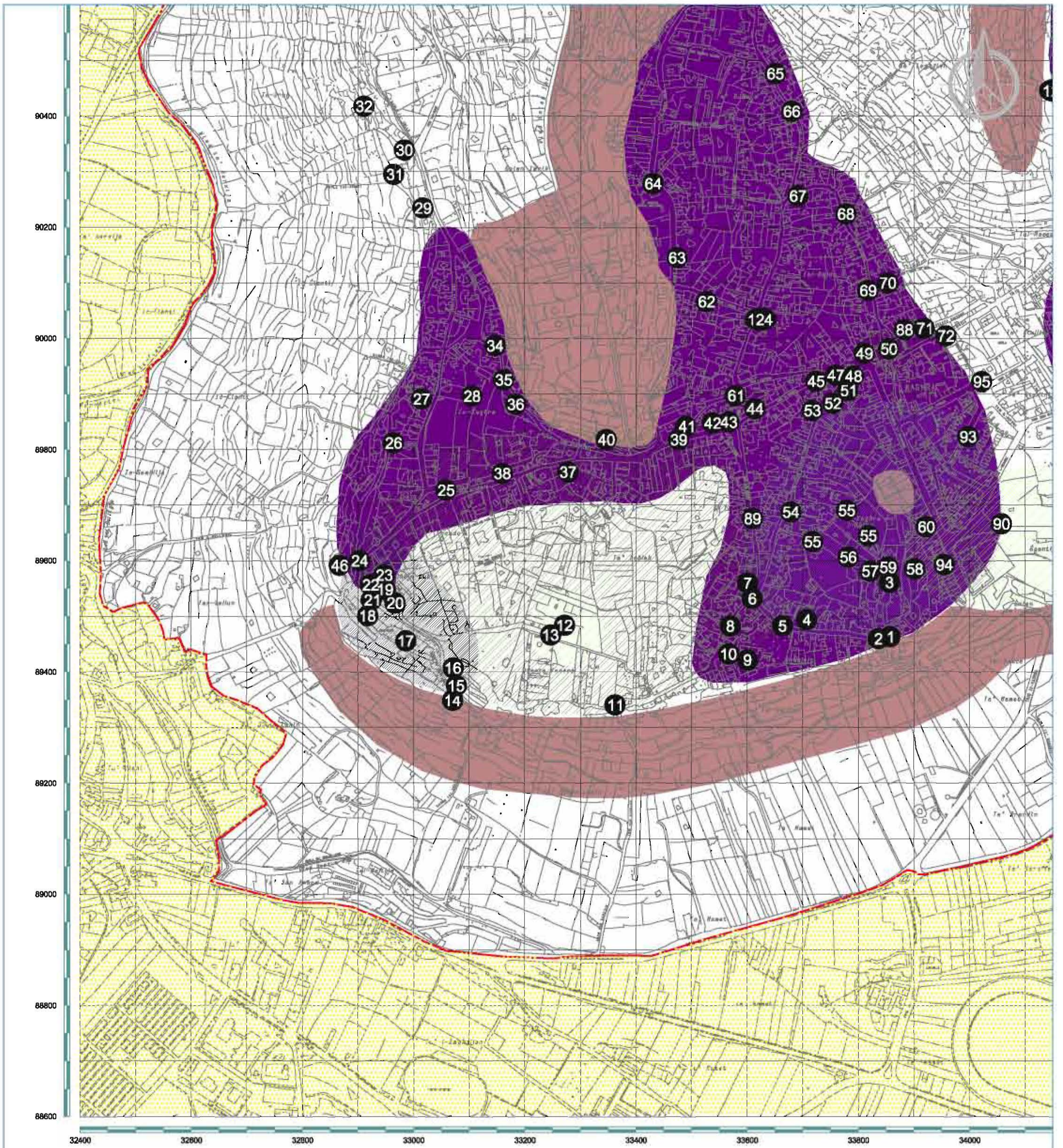
PROJECT TITLE :
 SOCIO-CULTURAL INITIATIVES
 FOR THE LOCALITY OF
 XAGHRA, GOZO

DRAWING TITLE :
 CULTURAL ASSETS

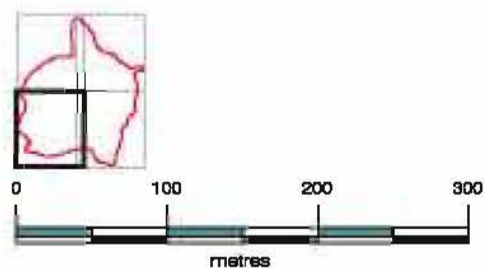
SCALE: 1:5000 DATE: March '07

DRAWN BY: E. MIFSUD DRAWING NO.: 22_06_7_3
 D. BORG

CLIENT :
 XAGHRA LOCAL COUNCIL
 VJAL IT-TMIENJA TA' SETTEMBRU
 XAGHRA, GOZO



Map is indicative only; not to be used for measurement or direct interpretation.
 Based on 1988 Planning Directorate survey sheets nos 3268, 3289, 3290, 3291, 3292, 3488, 3489, 3490, 3491 and 3492. Scale 1:2500, August 1988 aerial survey.



PROJECT TITLE:
SOCIO-CULTURAL INITIATIVES FOR THE LOCALITY OF XAGHRA, GOZO

DRAWING TITLE:
CULTURAL ASSETS

SCALE: 1:5000 DATE: March '07

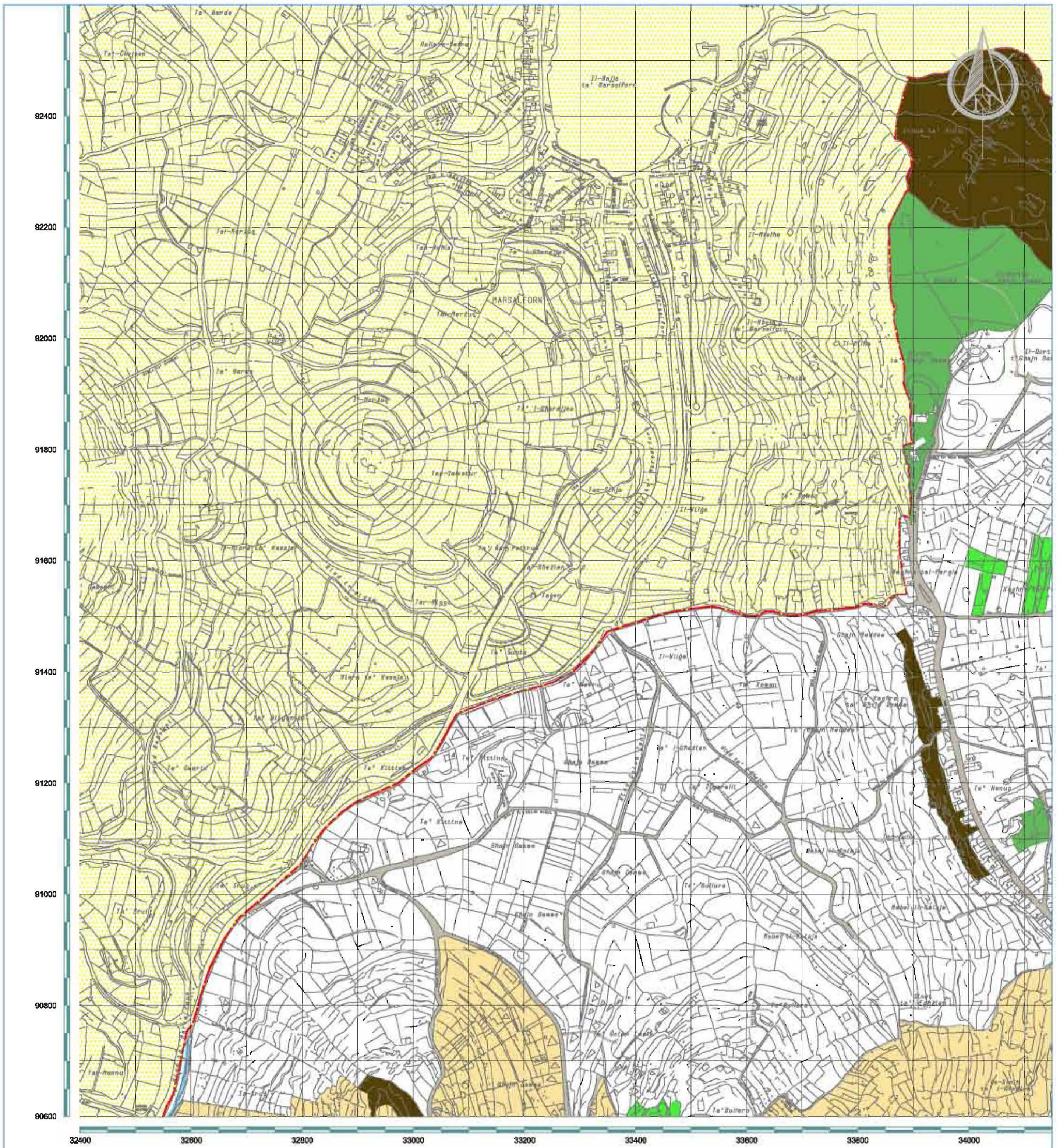
DRAWN BY: E. MIFSUD DRAWING NO.: 22_06_7_4
 D. BORG

LEGEND:

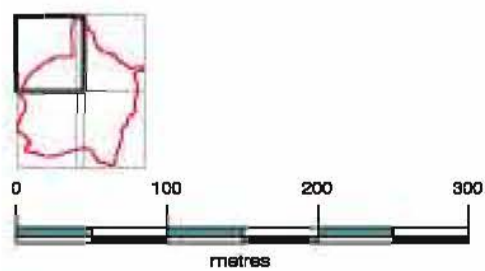
- Xaghra Local Council Boundary
- Territory not belonging to Xaghra Local Council
- Settlement - Late medieval/ Modern
- Subistence
- Ritual/ Worship - Prehistoric
- Ritual/ Worship - Early modern
- Ritual/ Worship - Modern
- Burial grounds
- Burial grounds

LIST OF CULTURAL FEATURES IN XAGHRA:

- 1 Rubble-wall incorporating large boulders
- 2 Niche dedicated to Our Lady of Lourdes
- 3 Brockdorff Circle prehistoric burial site
- 4 Probably site of prehistoric tomb discovered in 1926
- 5 Inscription recording emphiteusis at Ta' Moreal, 1877
- 6 Empty niche at nos 58-60, Piazza San Anton
- 7 Empty niche at no. 113, Piazza San Anton
- 8 St Anthony's chapel: seat of first Xaghra parish
- 9 Well with posts/columns (fozai) in alley, Triq San Anton
- 10 Residence of first Xaghra parish priest
- 11 Typical vernacular rubble wall
- 12 Santa Verna, prehistoric temple remains
- 13 Rural foot-path flanked with rubble walls
- 14 Rocky ridge (sies) and ancient terrace (sineq)
- 15 Old small rural room (farming tool-shed?)
- 16 1814 plague cemetery
- 17 Old Xaghra cemetery
- 18 Present-day Xaghra cemetery
- 19 1814 plague hospital
- 20 Ancient mill-stone at rear of 1814 plague hospital
- 21 Cave (trogodytic?) at corner with 1814 hospital
- 22 Cave near 1814 plague hospital
- 23 Well in front of 1814 plague hospital
- 24 Niche dedicated to Our Lady of Mercy
- 25 Rubble-stone structure
- 26 Foot-holds leading to roof
- 27 Typical village alley in Triq Struq
- 28 Site of prehistoric settlement; almost built-over
- 29 Rubble walls standing at the foot of a ridge
- 30 Ridge (sies) and terrace (sineq)
- 31 Fresh-water spring
- 32 Rural room amongst terraced fields
- 33 Water-capturing hole(?) in rubble wall
- 34 Cave running beneath house in Triq il-Kortall
- 35 Flight of steps integrated in rubble wall
- 36 Burial site (prehistoric?) at Triq il-Krisja
- 37 Old arched doorway at no. 8, Triq il-Krisja
- 38 Niche (statue: original; niche: modern)
- 39 Man-made cave (World War II shelter?)
- 40 Niche to Our Lady of Sorrows; old bench-mark
- 41 Old arched doorway at no. 28, Triq il-Krisja
- 42 Traditional bakery at no. 29, Triq il-Krisja
- 43 Niche dedicated to Our Lady of Lourdes
- 44 Niche (statue: original; niche: modern)
- 45 Old, small rural room
- 46 Old village cross at Victory Square
- 47 Colonial telephone booth; stone balcony at rear
- 48 Entrance to World War II shelter
- 49 Xaghra parish church
- 50 Well in front of St Rita
- 51 Domus Crucis at no. 8, Triq 28 ta' April 1888
- 52 Niche dedicated to St Joseph
- 53 Niche dedicated to Sacred Heart of Jesus
- 54 Disused forbe quarries at ix-Xaghra l-Kbira
- 55 Damaged, rifled prehistoric tomb, ix-Xaghra l-Kbira
- 56 Rubble walls incorporating megaliths
- 57 Typical country foot-path at ix-Xaghra l-Kbira
- 58 Square dry-stone corbelled hut (ginea)
- 59 Ta' Gbejzu caves/tomb and megalithic remains
- 60 Traditional bakery, chimney bears year 1834
- 61 Xem's Grotto (discovered 1923; niche to St Michael)
- 62 Stone-carved open balcony
- 63 Ta' Sansana megalithic ruin
- 64 Typical lanes leading to fields in Triq Ta' Bulana
- 65 Residence of Guzeppi Bajada, Sette Giugno victim
- 66 Niche dedicated to St Anthony of Padua
- 67 Relief medallion with sacred theme
- 68 Nuru's Cave (discovered 1883; niche to St Joseph)
- 69 Megaliths incorporated in rubble wall to Ggantija
- 70 Triq M. Farnagja: several prehistoric burials were noted
- 71 8th September Ave.: several prehistoric burials were noted
- 72 18th century windmill built by the *Fondazione Menoel*
- 73 Niche dedicated to Our Lady of Sorrows



Map is indicative only; not to be used for measurement or direct interpretation.
 Based on 1988 Planning Directorate survey sheets nos 3268, 3288, 3290, 3291, 3292, 3488, 3489, 3490, 3491 and 3492. Scale 1:2500, August 1988 aerial survey.



LEGEND :

- Xaghra Local Council Boundary
- Territory not belonging to Xaghra Local Council
- Road Networks
- Rdum/Maqis
- Tree Clusters
- Watercourse
- Areas of Landscape Value
- Garigue

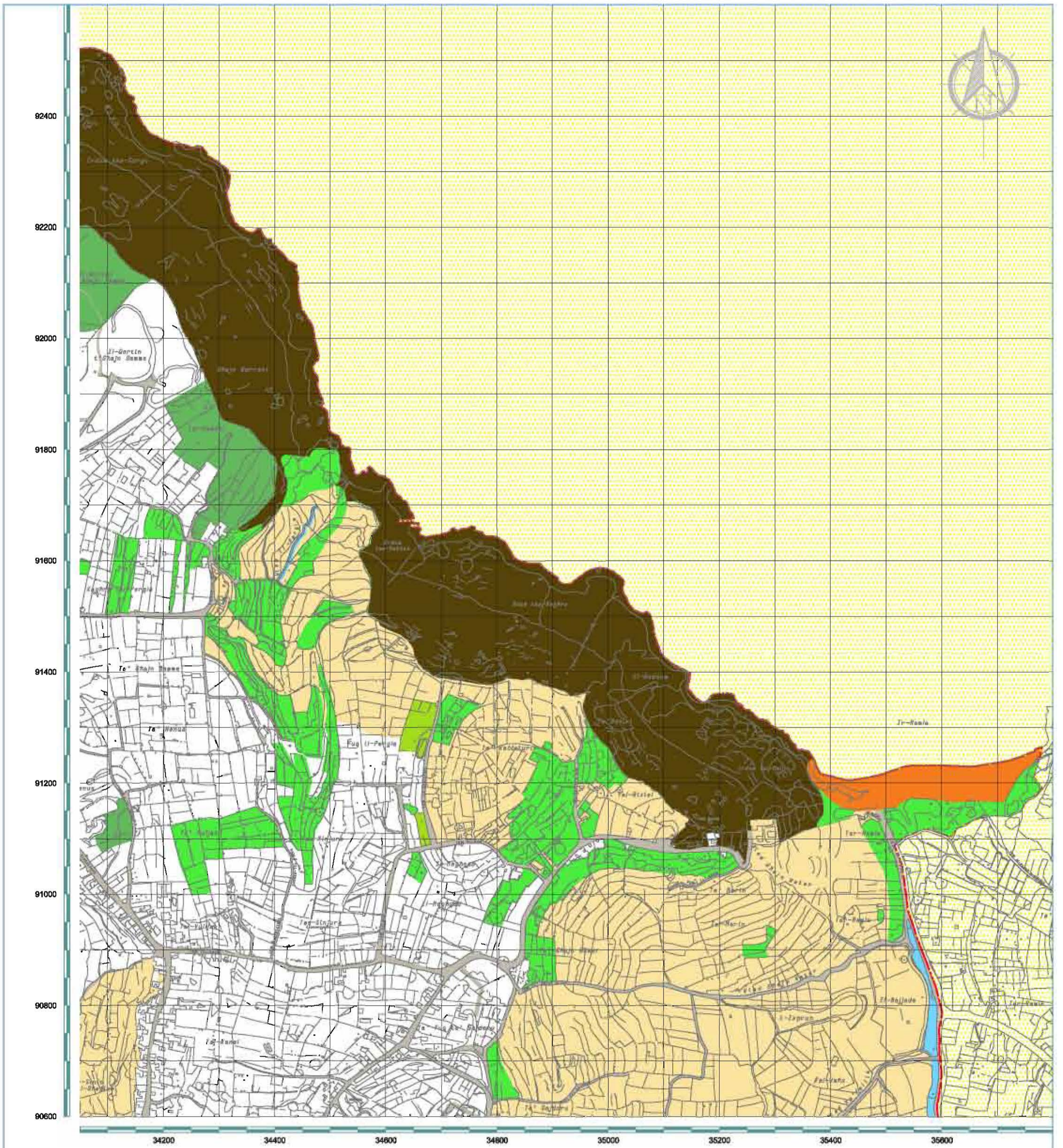
lino bianco
and associates
99, Triq Censu Bugejs,
Hamrun HMR 10MALTA (Europe)
Tel.: (356) 2124 1747
Mob: 9942 2727
Fax: (356) 2126 1302
E-mail: l.bianco@melcom.net

PROJECT TITLE :
 SOCIO-CULTURAL INITIATIVES
 FOR THE LOCALITY OF
 XAGHRA, GOZO

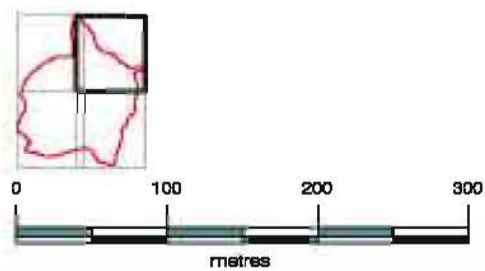
DRAWING TITLE :
 NATURAL ASSETS

SCALE: 1:5000	DATE: March '07
DRAWN BY: E. MIFSUD D. BORG	DRAWING NO. : 22_06_8_1


CLIENT :
 XAGHRA LOCAL COUNCIL
 VJAL IT-TMIENJA TA' SETTEMBRU
 XAGHRA, GOZO



Map is indicative only; not to be used for measurement or direct interpretation.
 Based on 1988 Planning Directorate survey sheets nos 3288, 3289, 3290, 3291, 3292, 3488, 3489, 3490, 3491 and 3492. Scale 1:2500, August 1988 aerial survey.



LEGEND :

-  Xaghra Local Council Boundary
-  Territory not belonging to Xaghra Local Council
-  Road Networks
-  Rdm/Maquis
-  Tree Clusters
-  Ir-Ramla Sandy Beach
-  Watercourse
-  Areas of Landscape Value
-  Garigue
-  Steppe



lino bianco
and associates
 99, Triq Censu Bugejs,
 Hamrun HMR 10MALTA (Europe)
 Tel.: (356) 2124 1747
 MOb: 9942 2727
 Fax: (356) 2126 1302
 E-mail: l_bianco@melbnet.net

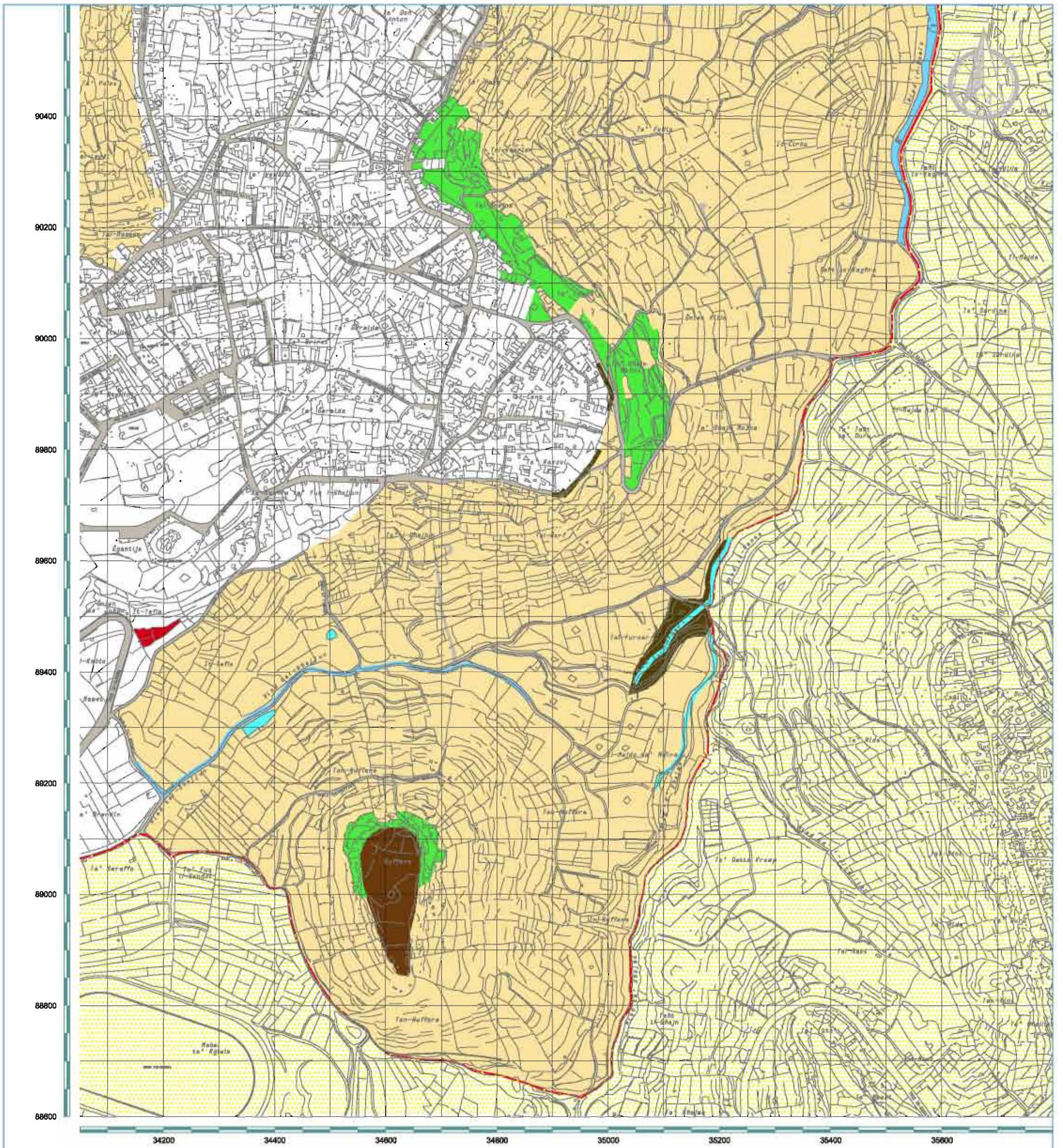
PROJECT TITLE :
 SOCIO-CULTURAL INITIATIVES
 FOR THE LOCALITY OF
 XAGHRA, GOZO

DRAWING TITLE :
 NATURAL ASSETS

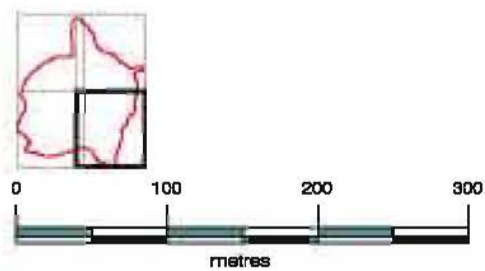
SCALE: 1:5000 DATE: March '07

DRAWN BY: E MIFSUD D BORG DRAWING NO.: 22_06_8_2

CLIENT :
 XAGHRA LOCAL COUNCIL
 VJAL IT-TMIENJA TA' SETTEMBRU
 XAGHRA, GOZO



Map is indicative only; not to be used for measurement or direct interpretation.
 Based on 1988 Planning Directorate survey sheets nos 3288, 3289, 3290, 3291, 3292, 3488, 3489, 3490, 3491 and 3492. Scale 1:2500, August 1988 aerial survey.



LEGEND :

- Xaghra Local Council Boundary
- Territory not belonging to Xaghra Local Council
- Road Networks
- Rdum/Maquis
- Tree Clusters
- In-Nuffara Plateau
- Clay Talus
- Watercourse
- Areas of Landscape Value

lino bianco
 and associates
 99, Triq Censu Bugejs,
 Hamrun HMR 10MALTA (Europe)
 Tel.: (356) 2124 1747
 Mob: 9942 2727
 Fax: (356) 2126 1302
 E-mail: l.bianco@melbim.net

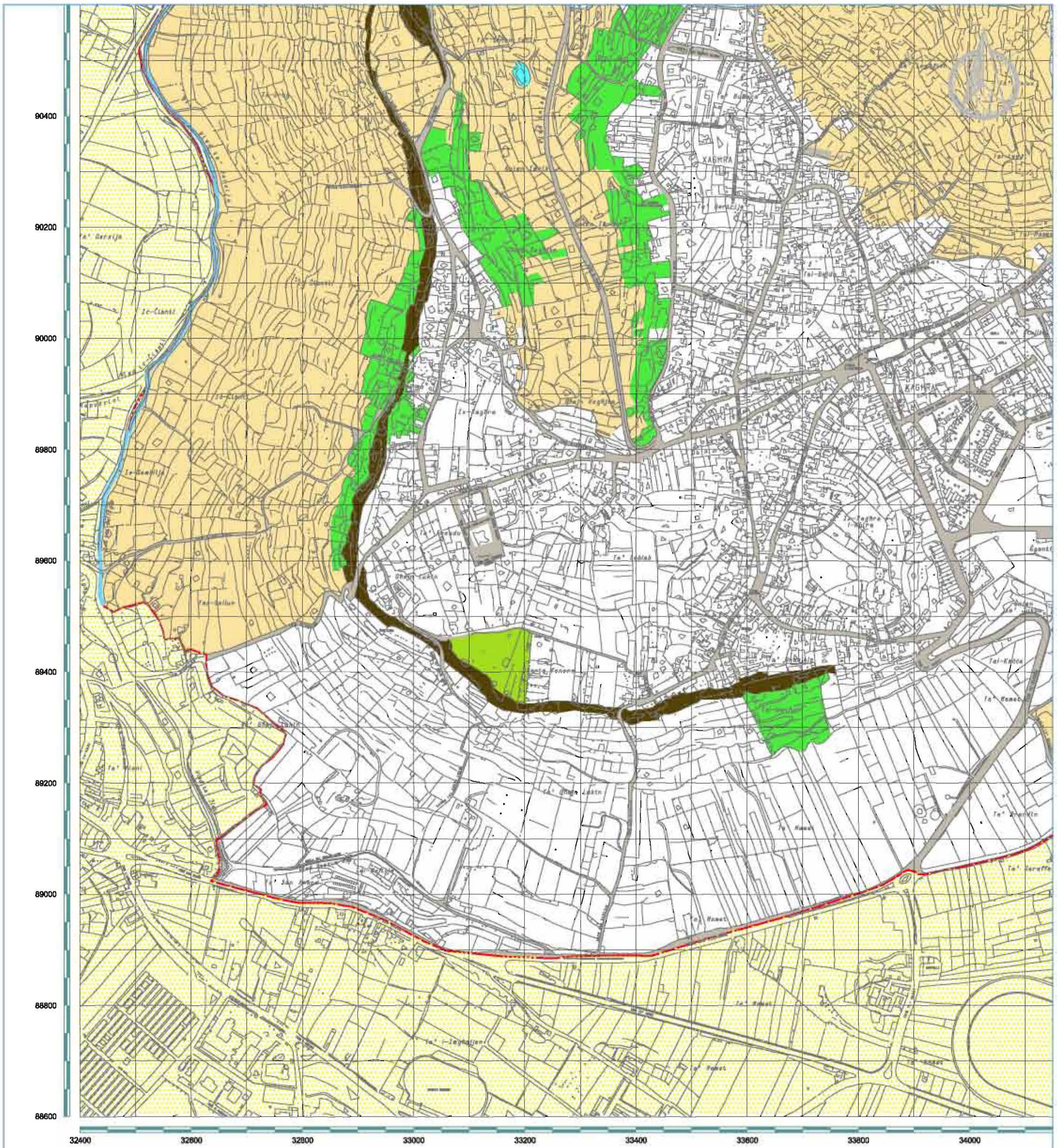
PROJECT TITLE :
 SOCIO-CULTURAL INITIATIVES
 FOR THE LOCALITY OF
 XAGHRA, GOZO

DRAWING TITLE :
 NATURAL ASSETS

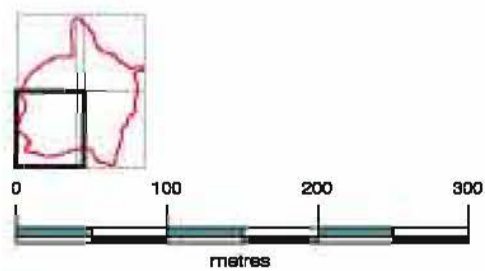
SCALE: 1:5000 DATE: March '07

DRAWN BY: E. MIFSUD, D. BORG DRAWING NO.: 22_06_8_3

CLIENT :
 XAGHRA LOCAL COUNCIL
 VJAL IT-TMIENJA TA' SETTEMBRU
 XAGHRA, GOZO



Map is indicative only; not to be used for measurement or direct interpretation.
 Based on 1988 Planning Directorate survey sheets nos 3268, 3289, 3290, 3291, 3292, 3488, 3489, 3490, 3491 and 3492. Scale 1:2500, August 1988 aerial survey.



- LEGEND:
- Xaghra Local Council Boundary
 - Territory not belonging to Xaghra Local Council
 - Watercourse
 - Areas of Landscape Value
 - Rdum/Maqis
 - Tree Clusters
 - Road Networks
 - Steppe

lino bianco
 and associates
 99, Triq Censu Bugejs,
 Hamrun HMR 10MALTA (Europe)
 Tel.: (356) 2124 1747
 Mob: 9942 2727
 Fax: (356) 2126 1302
 E-mail: l.bianco@melnet.net

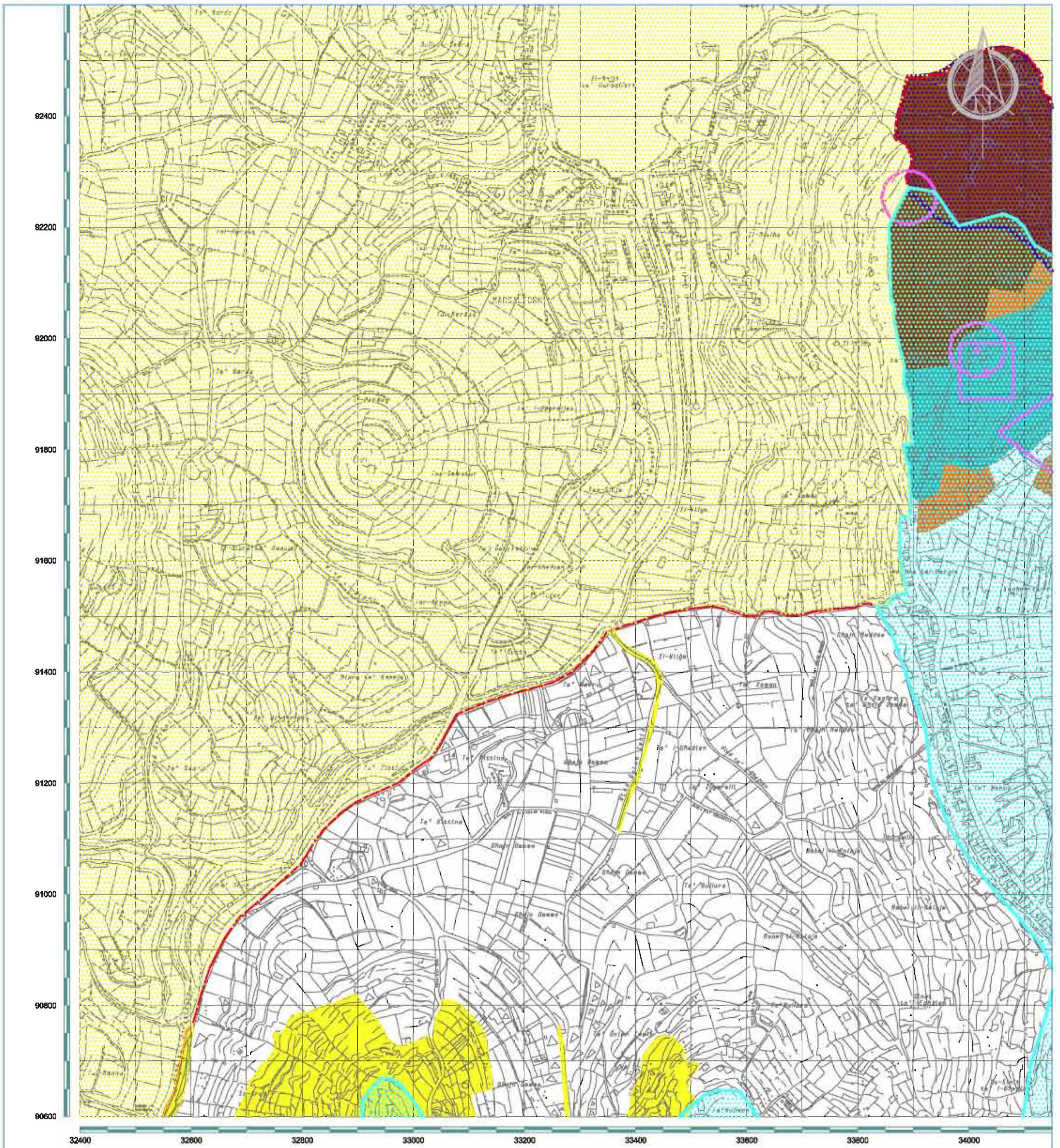
PROJECT TITLE:
 SOCIO-CULTURAL INITIATIVES
 FOR THE LOCALITY OF
 XAGHRA, GOZO

DRAWING TITLE:
 NATURAL ASSETS

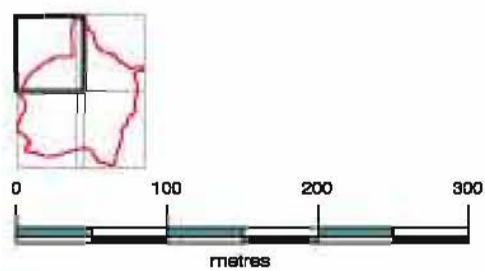
SCALE: 1:5000 DATE: March '07

DRAWN BY:
 E. MIFSUD
 D. BORG DRAWING NO.:
 22_06_B_4

CLIENT:
 XAGHRA LOCAL COUNCIL
 VJAL IT-TMIENJA TA' SETTEMBRU
 XAGHRA, GOZO



Map is indicative only; not to be used for measurement or direct interpretation.
 Based on 1988 Planning Directorate survey sheets nos 3288, 3289, 3290, 3291, 3292, 3488, 3489, 3490, 3491 and 3492. Scale 1:2500, August 1988 aerial survey.



LEGEND :

- | | | |
|---|----------------------------|--|
| Xaghra Local Council Boundary | ECOLOGY: | OTHER: |
| Territory not belonging to Xaghra Local Council | Proposed Level 2 or higher | Natura 2000 - Special Area Of Conservation |
| | Proposed Level 3 | Archaeology |
| | Proposed Level 4 | Aquifer Protection Zone |
| | | Waste tip |

lino bianco
and associates
99, Triq Censu Bugejs,
Hamrun HMR 10MALTA (Europe)
Tel.: (356) 2124 1747
Mob: 9942 2727
Fax: (356) 2126 1302
E-mail: l.bianco@melbim.net

PROJECT TITLE :
 SOCIO-CULTURAL INITIATIVES
 FOR THE LOCALITY OF
 XAGHRA, GOZO

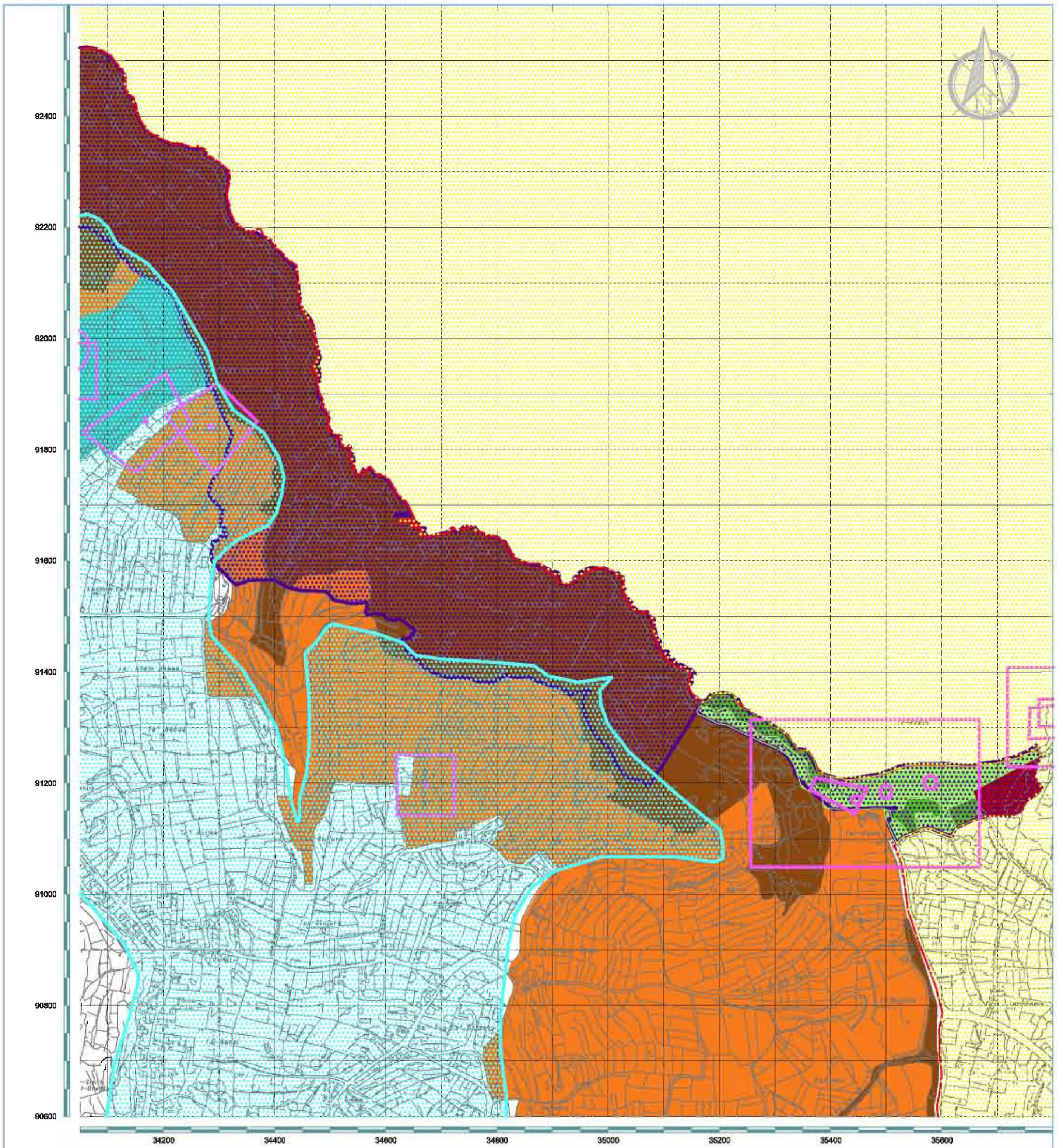
DRAWING TITLE :
 SCHEDULED AREAS

SCALE: 1:5000 DATE: March '07

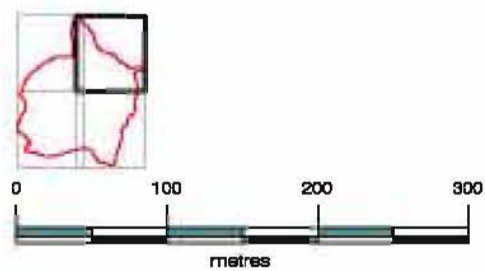
DRAWN BY: E. MIFSUD DRAWING NO.: 22_06_9_1
 D. BORG

CLIENT:
 XAGHRA LOCAL COUNCIL
 VJAL IT-TMIENJA TA' SETTEMBRU
 XAGHRA, GOZO

Source: Gozo & Comino Local Plan, Malta Environment and Planning Authority, July 2006, Map 14.12-E



Map is indicative only; not to be used for measurement or direct interpretation.
 Based on 1988 Planning Directorate survey sheets nos 3268, 3289, 3290, 3291, 3292, 3488, 3489, 3490, 3491 and 3492. Scale 1:2500, August 1988 aerial survey.



LEGEND :

- Xaghra Local Council Boundary
- Territory not belonging to Xaghra Local Council
- Natura 2000 - Special Area Of Conservation
- Archaeology
- Aquifer Protection Zone
- Waste tip

ECOLOGY:

- Proposed Level 2 or higher
- Proposed Level 3

RAMLA BAY:

- Scheduling Level 1
- Scheduling Level 2
- Scheduling Level 3

OTHER:

- Natura 2000 - Special Area Of Conservation
- Archaeology
- Aquifer Protection Zone
- Waste tip

lino bianco
 and associates
 99, Triq Censu Bugejs,
 Hamrun HMR 10MALTA (Europe)
 Tel.: (356) 2124 1747
 MOb: 9942 2727
 Fax: (356) 2126 1302
 E-mail: l.bianco@lino.com.net

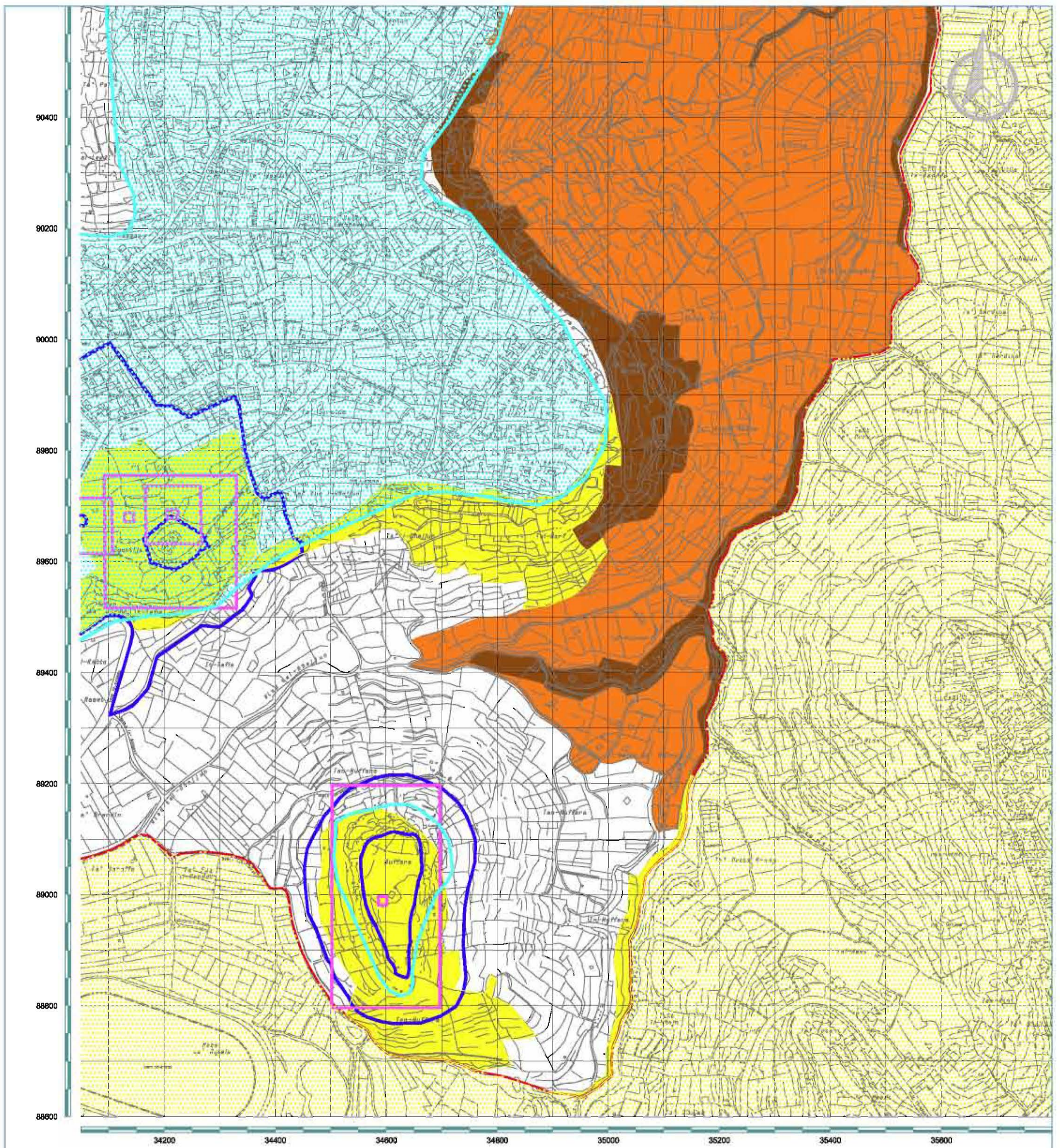
PROJECT TITLE :
 SOCIO-CULTURAL INITIATIVES
 FOR THE LOCALITY OF
 XAGHRA, GOZO

DRAWING TITLE :
 SCHEDULED AREAS

SCALE: 1:5000 DATE: March '07

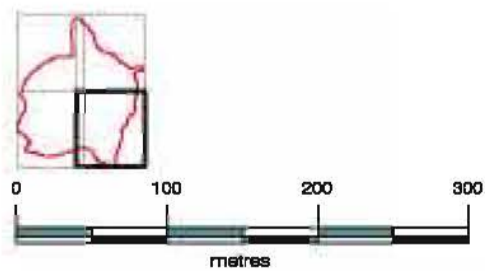
DRAWN BY: E. MIFSUD DRAWING NO.: 22_06_9_2
 D. BORG

Source: Gozo & Comino Local Plan, Malta Environment and Planning Authority, July 2006, Map 14.12-E



Map is indicative only; not to be used for measurement or direct interpretation.

Based on 1988 Planning Directorate survey sheets nos 3288, 3289, 3290, 3291, 3292, 3488, 3489, 3490, 3491 and 3492. Scale 1:2500, August 1988 aerial survey.



LEGEND :

- Xaghra Local Council Boundary
- Territory not belonging to Xaghra Local Council

ECOLOGY:

- Proposed Level 2 or higher
- Proposed Level 3
- Proposed Level 4

OTHER:

- Scheduled Sites/Areas
- Archaeology
- Aquifer Protection Zone

lino bianco
and associates

99, Triq Censu Bugejs,
Hamrun HMR 10MALTA (Europe)
Tel.: (356) 2124 1747
Mob: 9942 2727
Fax: (356) 2126 1302
E-mail: l.bianco@msl.com.net

PROJECT TITLE :

SOCIO-CULTURAL INITIATIVES
FOR THE LOCALITY OF
XAGHRA, GOZO

DRAWING TITLE :

SCHEDULED AREAS

SCALE:

1:5000

DATE:

March '07

DRAWN BY:

E. MIFSUD
D. BORG

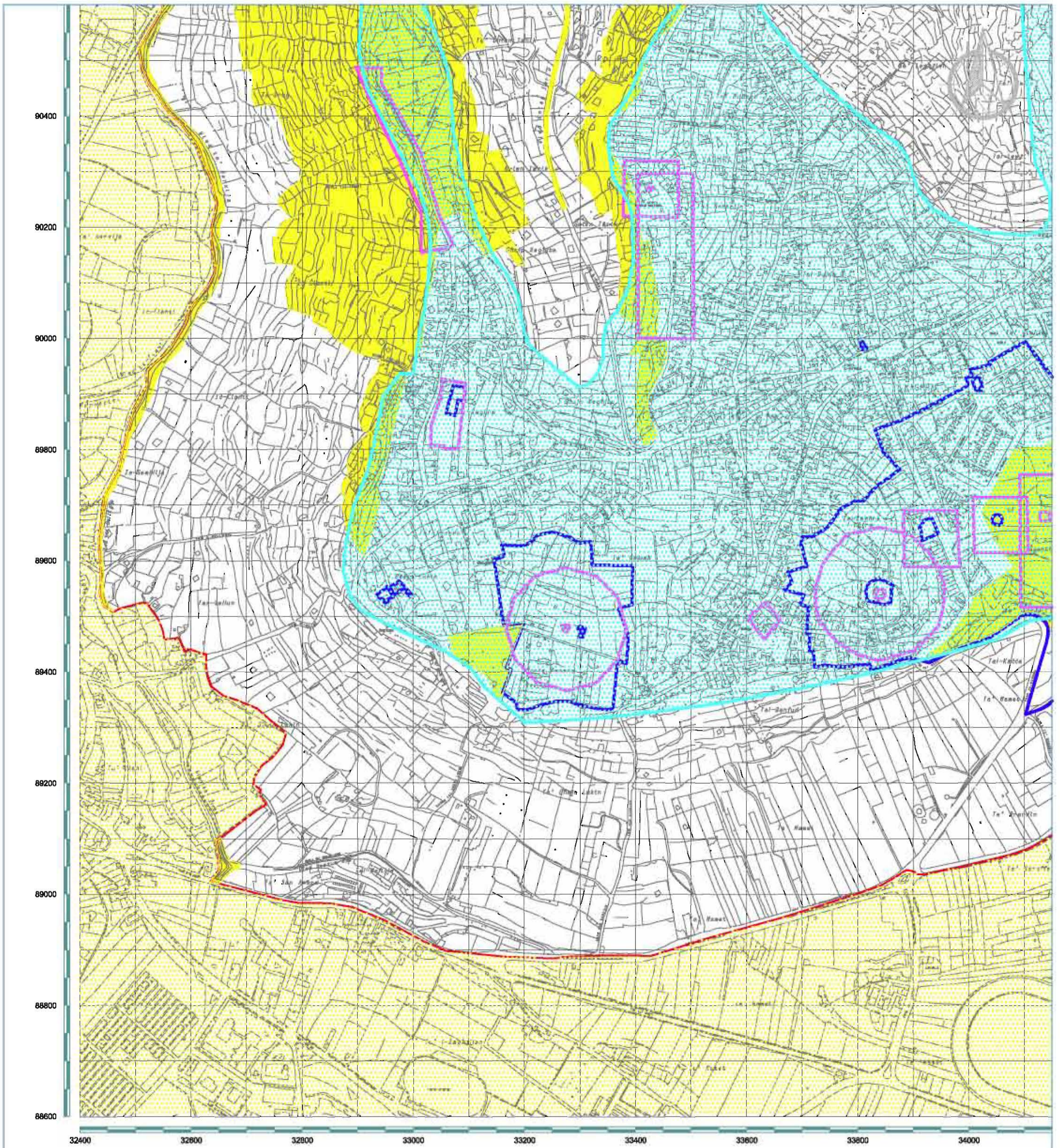
DRAWING NO.:

22_06_9_3

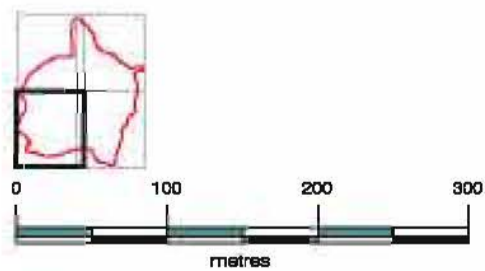
CLIENT :

XAGHRA LOCAL COUNCIL
VJAL IT-TMIENJA TA' SETTEMBRU
XAGHRA, GOZO

Source: Gozo & Comino Local Plan, Malta Environment and Planning Authority, July 2006, Map 14.12-E



Map is indicative only; not to be used for measurement or direct interpretation.
 Based on 1988 Planning Directorate survey sheets nos 3268, 3289, 3290, 3291, 3292, 3488, 3489, 3490, 3491 and 3492. Scale 1:2500, August 1988 aerial survey.



LEGEND:

- Xaghra Local Council Boundary
- Territory not belonging to Xaghra Local Council

ECOLOGY:

- Proposed Level 4

OTHER:

- Scheduled Sites/Areas
- Archaeology
- Aquifer Protection Zone



PROJECT TITLE:
 SOCIO-CULTURAL INITIATIVES
 FOR THE LOCALITY OF
 XAGHRA, GOZO


DRAWING TITLE:
 SCHEDULED AREAS

SCALE: 1:5000 DATE: March '07


DRAWN BY: E. MIFSUD DRAWING NO.: 22_06_9_4
 D. BORG

CLIENT:
 XAGHRA LOCAL COUNCIL
 VJAL IT-TMIENJA TA' SETTEMBRU
 XAGHRA, GOZO


Source: Gozo & Comino Local Plan, Malta Environment and Planning Authority, July 2006, Map 14.12-E




Mid-day (summer)



Mid-day (winter)



Sunset (summer)



Sunrise (summer)

Map is indicative only, not to be used for measurement or of real interpretation.

Based on 1:6250 Planning Directorate survey sheets nos 3295, 3296, 3297, 3298, 3299, 3300, 3301, 3302, 3488, 3489, 3490, 3491 and 3492. Scale 1:2000, August 1988 aerial survey.



PROJECT TITLE:
SOCIO-CULTURAL INITIATIVES
FOR THE LOCALITY OF
XAGHRA, GOZO

DRAWING TITLE:
GEOCULTURAL SETTING

SCALE: 1:20000 DATE: March 07

DRAWN BY:
E. MIFSIID
D. BORG DRAWING NO.:
22_08_10_1

CLIENT:
XAGHRA LOCAL COUNCIL
VJAL IT-TMIENJA TA' BETTEMBERU
XAGHRA, GOZO

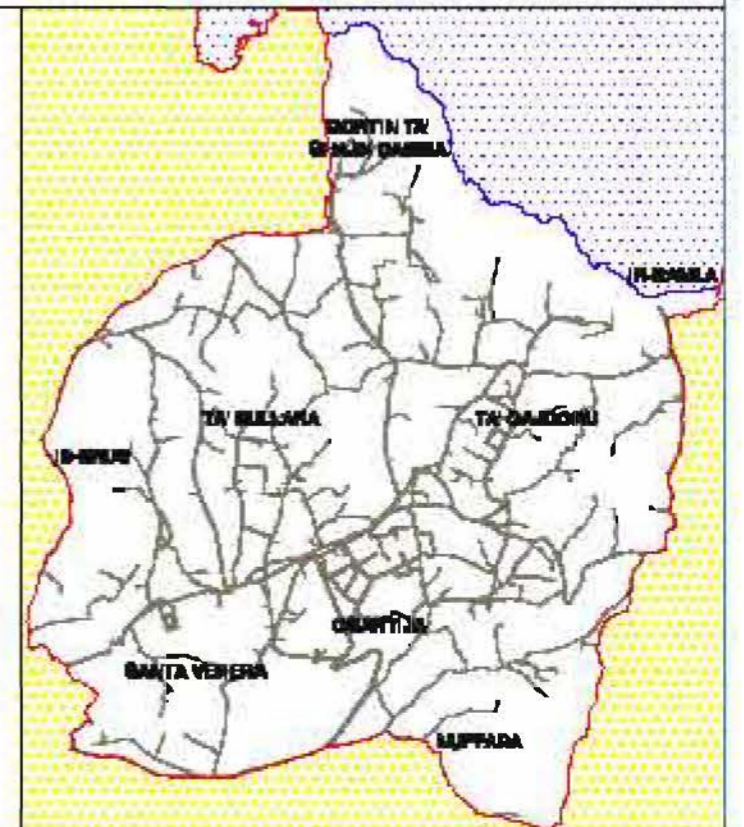
LEGEND:

The geology of Xaghra, as in the Maltese archipelago, is characterized by sedimentary rocks of Oligo-Miocene age. In the geologic time scale this dates to circa 26 million years ago.

The notion of prehistoric time scale is relevant to Xaghra due to the Ggantija Phase, dated 3600 - 3200 B. C., which phase is synonymous with the megalithic prehistoric architecture of Ggantija. This prehistoric architecture does not only predominate the cultural landscape of the ancient city of Xaghra, but also gives it an identity in world civilization.

In terms of geologic time scale, prehistoric time is absolute present. This validates the philosophy grounding this computer generated model based on topographical contours covering the locality of Xaghra, as reproduced in the ordnance survey sheets of 1985.

- Xaghra Local Council Boundary
- Territory not belonging to Xaghra Local Council
- Sea
- Road Network






Bird's eye view of Xaghra from Xewkija. Nuffara in the foreground (right corner)




Low lying view of Xaghra from Xewkija. Nuffara seen as low lying hill at bottom right of photo




View of Ramla and cliffs



View of Xaghra (Ramla at left of same) from sea



Bird's eye view of Xaghra from north



Bird's eye view of Xaghra from south-west

Map is indicative only, not to be used for measurement or direct interpretation.

Based on 1988 Planning Directorate survey sheets nos 3288, 3289, 3290, 3291, 3292, 3486, 3489, 3490, 3491 and 3492. Scale 1:2500, August 1988 aerial survey.

lino bianco
and associates

99, Triq Censu Bugeja,
Hamrun HM8 10 MALTA (Europe)
Tel.: (356) 2124 1747
Mob: 9942 2727
Fax: (356) 2126 1802
E-mail: l.bianco@malta.net.mt

CLIENT:
XAGHRA LOCAL COUNCIL
VJAL IT-TMIENJA TA' SETTEMBRU
XAGHRA, GOZO

PROJECT TITLE:

SOCIO-CULTURAL INITIATIVES
FOR THE LOCALITY OF
XAGHRA, GOZO

DRAWING TITLE:

GEOCULTURAL SETTING

SCALE:

Not applicable

DATE:

March '07

DRAWN BY:

E. MIFSUD
D. BORG

DRAWING NO.:

22_08_10_2



